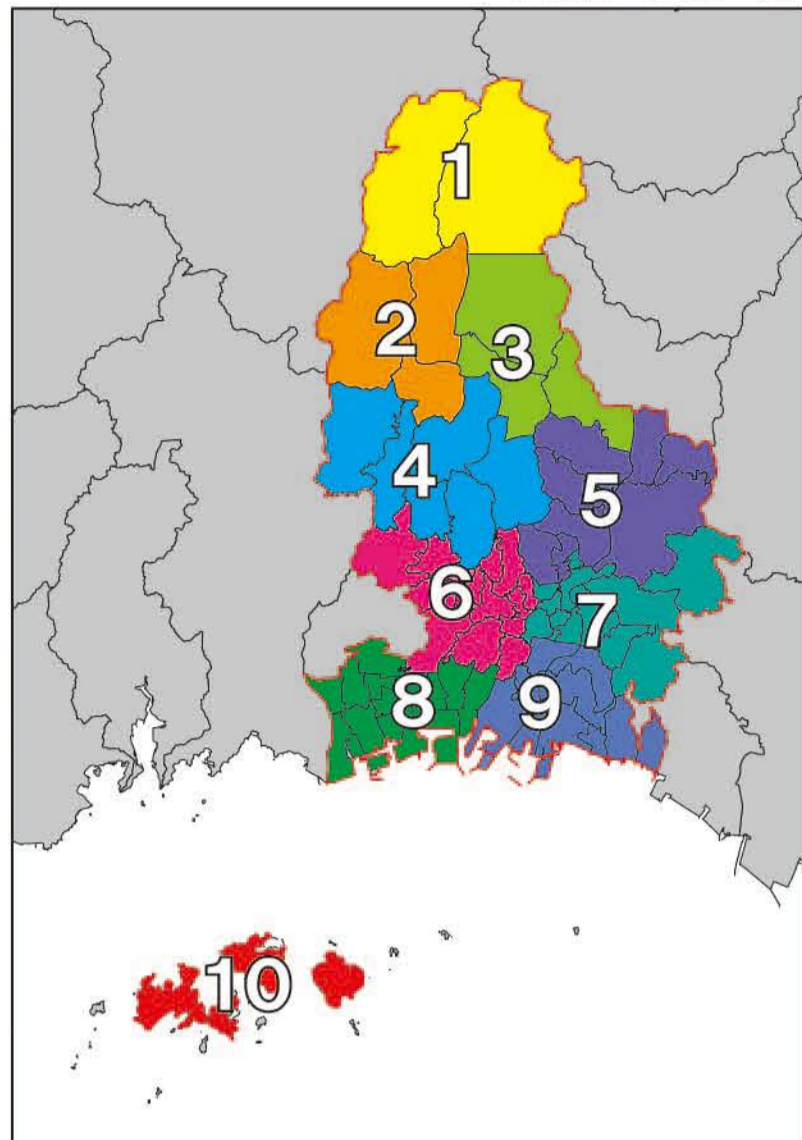


Permanent Edition Himeji City Flood/Landslide Disaster Hazard Map

Wide Area 10

The Flood/Landslide Disaster Hazard Map anticipates damage caused by flooding and landslide disasters and forecasts the scope of this damage on the map. This information includes potential flood zones as well as floodwater depths. The possible flood zones shown in this map forecast rivers overflowing with water due to the highest amount of rainfall thought possible in Hyogo Prefecture (L2: largest potential rainfall is equivalent to a 1,000-year rainfall). This information also includes the potential scope of housing collapse near rivers due to bank erosion and flood waters. Hyogo Prefecture surveyed potential landslide disaster zones for this landslide disaster information according to the Act on Sediment Disaster Countermeasures for Sediment Disaster Prone Areas. This map shows areas designated as landslide disaster warning zones and landslide disaster special warning zone.

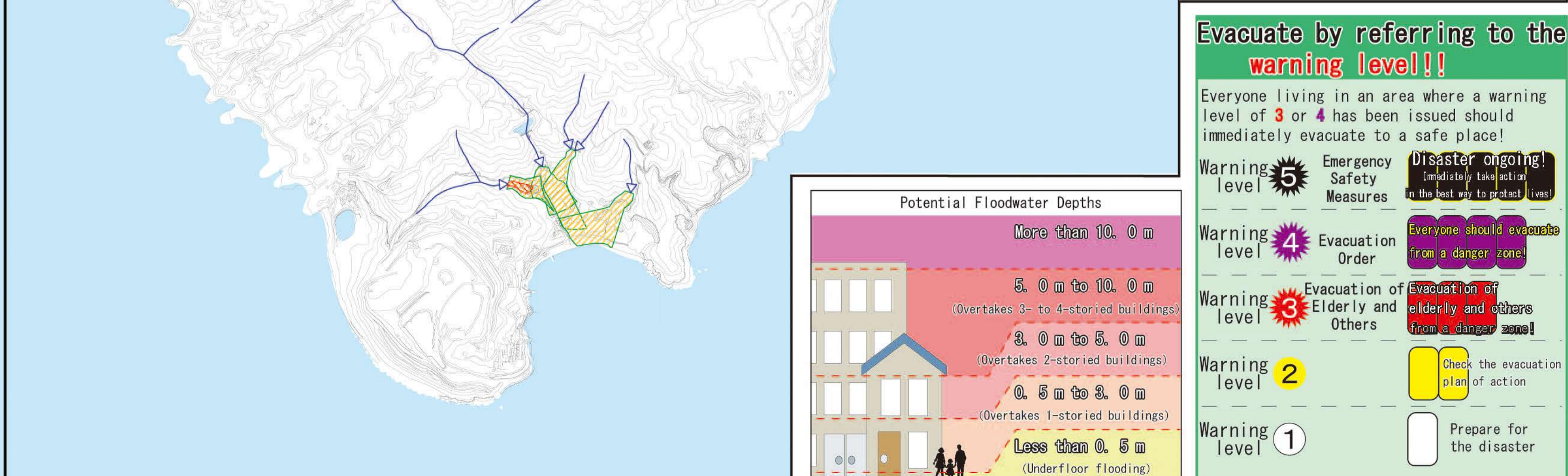
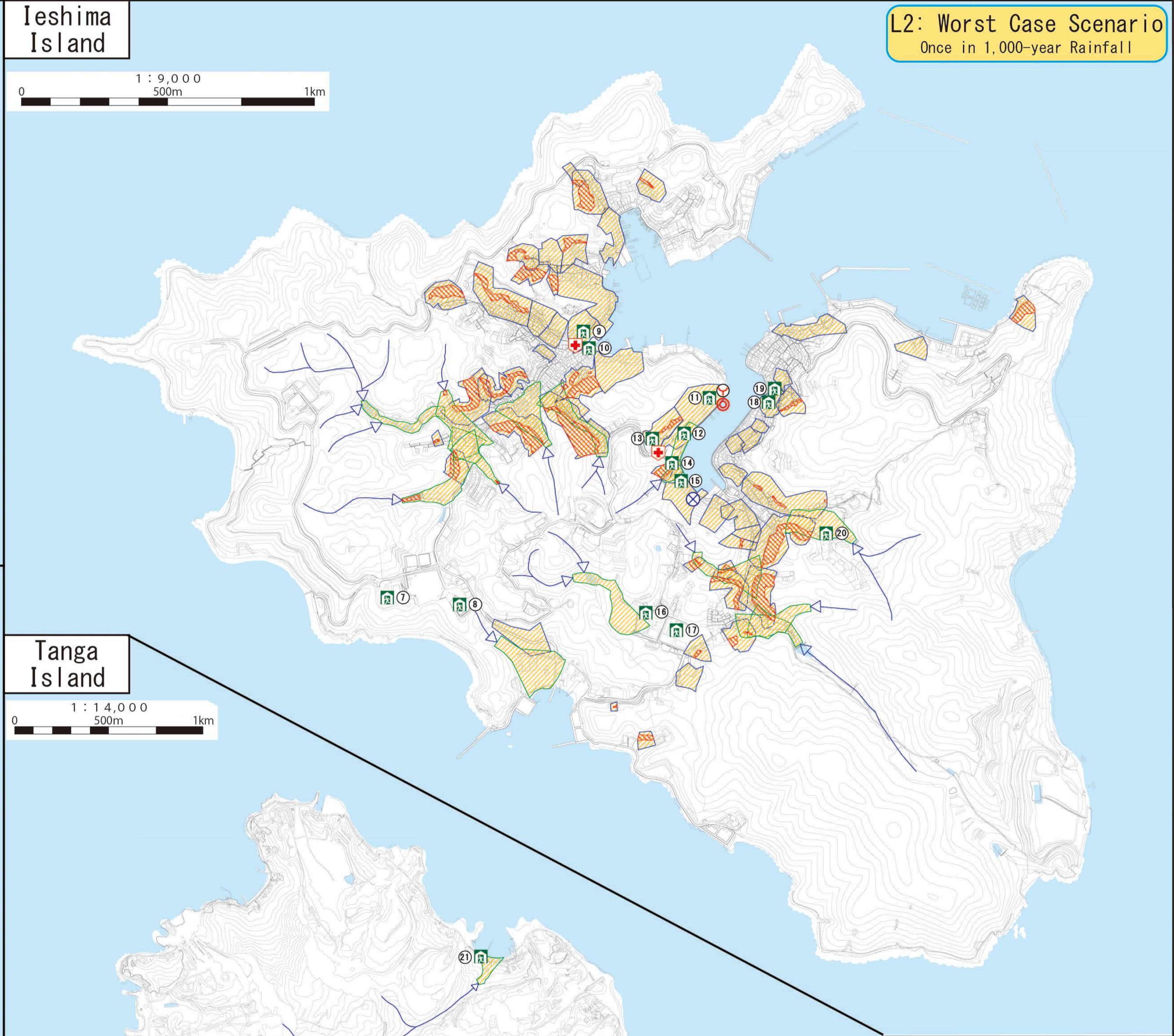
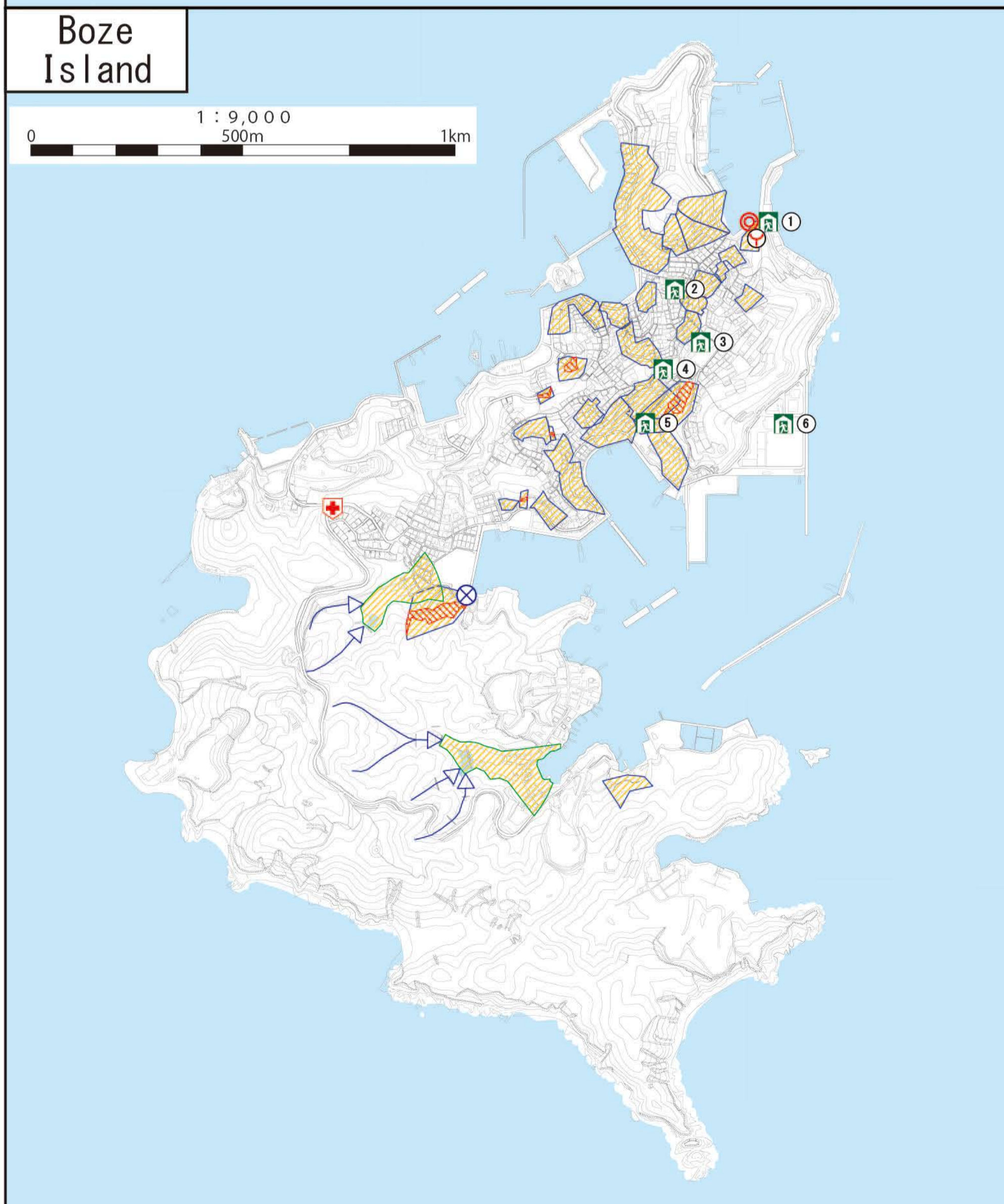
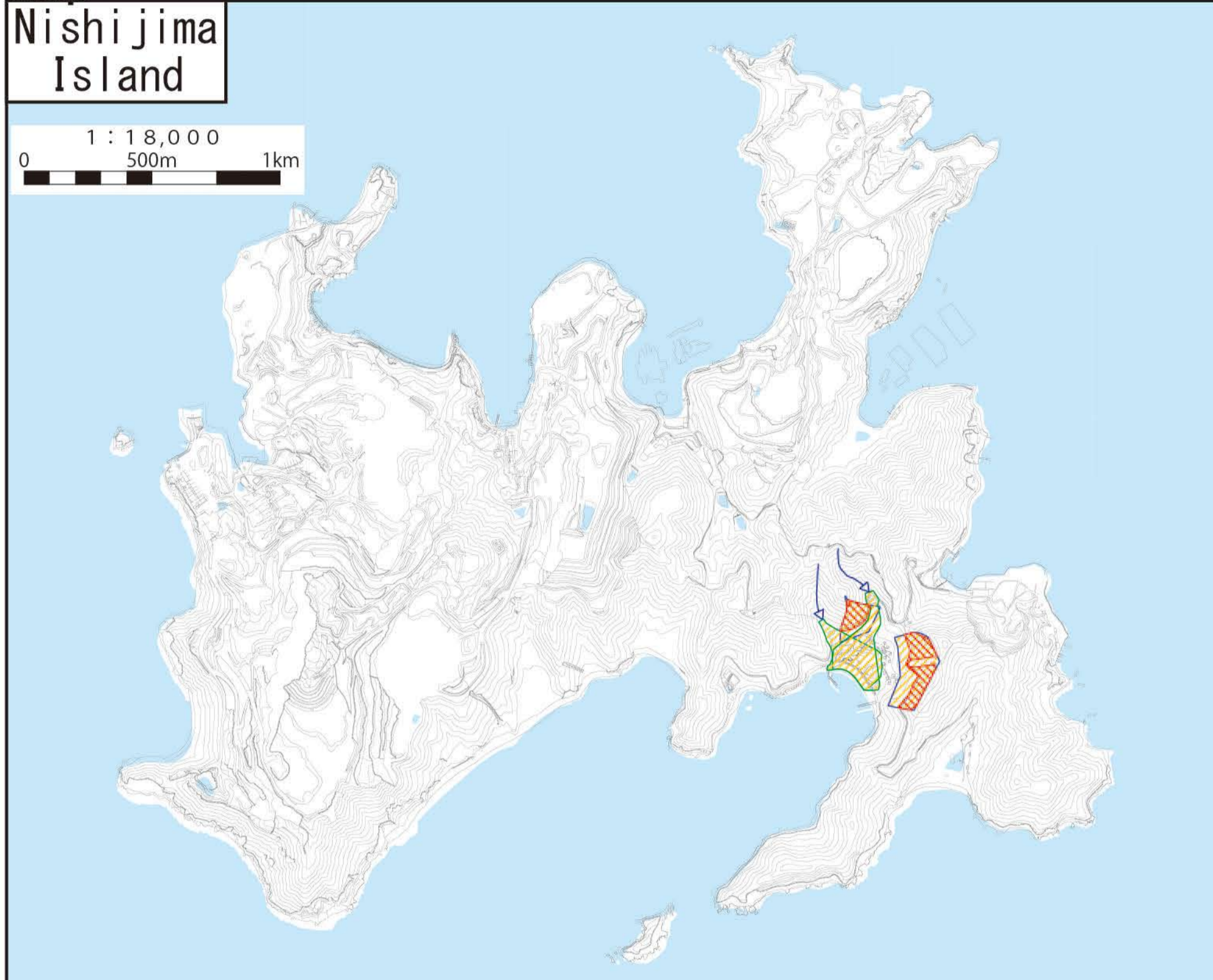


- Symbols**
- Evacuation Shelter
 - Regional City Office/Service Center
 - Police Box/Residential Police Box
 - Fire House
 - Clinic
 - Underpass
 - Landslide Disaster Warning Zone (Collapse of Steep Terrain)
 - Landslide Disaster Warning Zone (Debris Flow)
 - Landslide Disaster Special Warning Zone
 - Debris Flow Prone Torrents
 - Potential Flood Zone with Collapsed Housing, etc.

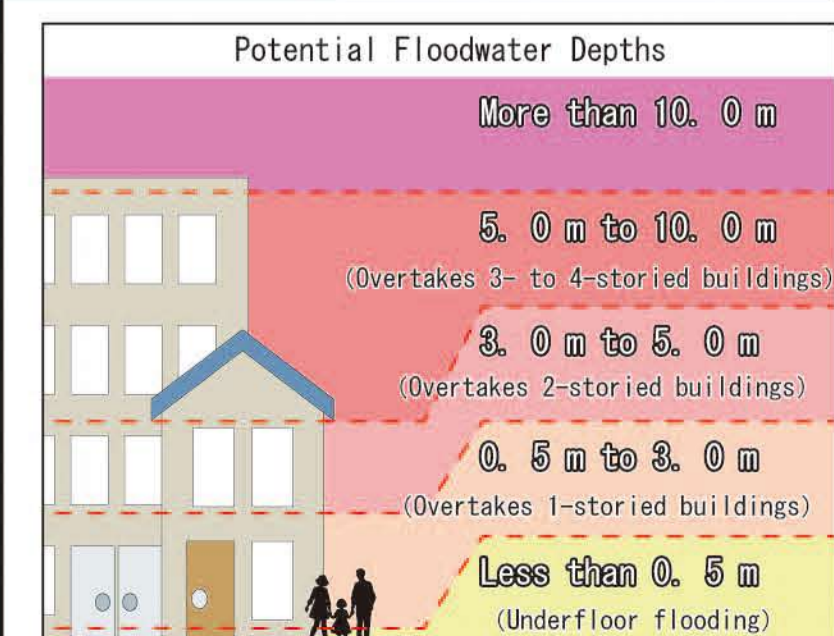
- Floodwater Depth**
- Potential floodwater more than 10.0 m deep
 - Potential floodwater zones 5.0 m to 10.0 m deep
 - Potential floodwater zones 3.0 m to 5.0 m deep
 - Potential floodwater zones 0.5 m to 3.0 m deep
 - Potential floodwater less than 0.5 m deep

No.	Evacuation Shelter Name	L2	Land slide
1	Ieshima Islands Development Center	×	×
2	Boze Youth Hall	○	○
3	Boze Kindergarten	○	○
4	Boze Elementary School	○	○
5	Boze Junior High School	○	△
6	Boze Sports Center	○	○
7	Ieshima B&G Marine Center	○	○
8	Ieshima Welfare Center for the Aged	○	○
9	Maura Ward General Center	○	○
10	Maura Ward Hall	○	○
11	Ieshima Community Hall	○	○
12	Ieshima Elementary School	○	△
13	Ieshima Kindergarten	×	×
14	Ieshima Health and Welfare Service Center	×	×
15	Miya Disaster Prevention Hall	○	○
16	Ieshima High School	○	△
17	Ieshima Junior High School	○	○
18	Miya Ward Hall	○	○
19	Miya Ward General Center	○	○
20	Ieshima Miya Rojin-no-Ie	○	○
21	Ieshima Tanga Rojin-no-Ie	×	×

○: Suitable for use ×: Prohibited △: Partially suitable for use
 △3: Suitable for use on 3rd floor and above
 △体: Only gymnasium suitable for use
 △校: Only school buildings suitable for use
 ※: The evacuation shelters suitable for use vary according to the size of the potential disaster.



L2: Worst Case Scenario
Once in 1,000-year Rainfall



Evacuate by referring to the warning level!!

Everyone living in an area where a warning level of 3 or 4 has been issued should immediately evacuate to a safe place!

Warning level 5	Emergency Safety Measures	Disaster ongoing! Immediately take action in the best way to protect lives!
Warning level 4	Evacuation Order	Everyone should evacuate from a danger zone!
Warning level 3	Evacuation of Elderly and Others	Evacuation of elderly and others from a danger zone!
Warning level 2		Check the evacuation plan of action
Warning level 1		Prepare for the disaster