H17-019号

[redacted]

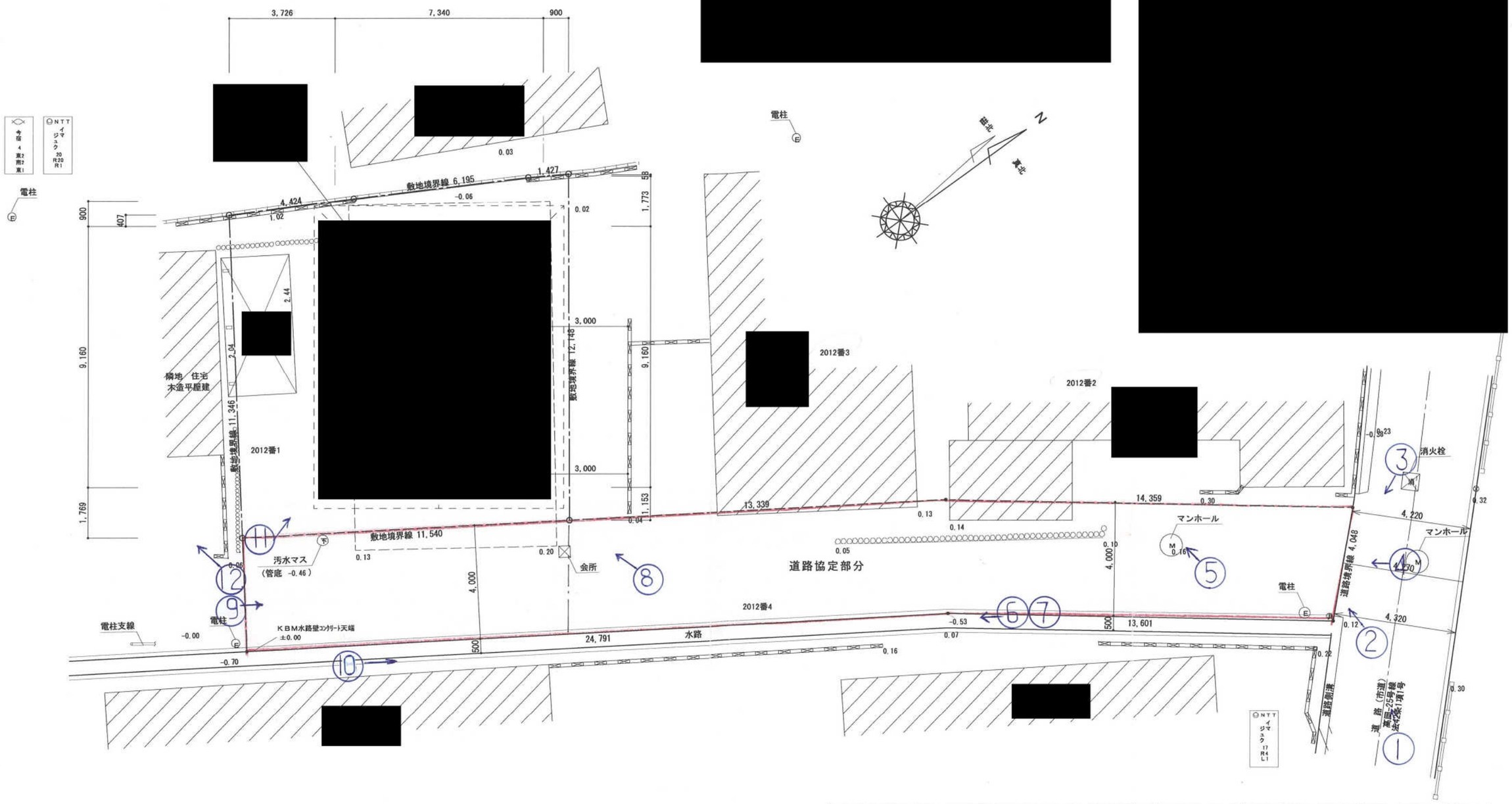

[redacted]

H17-041号

H17-41

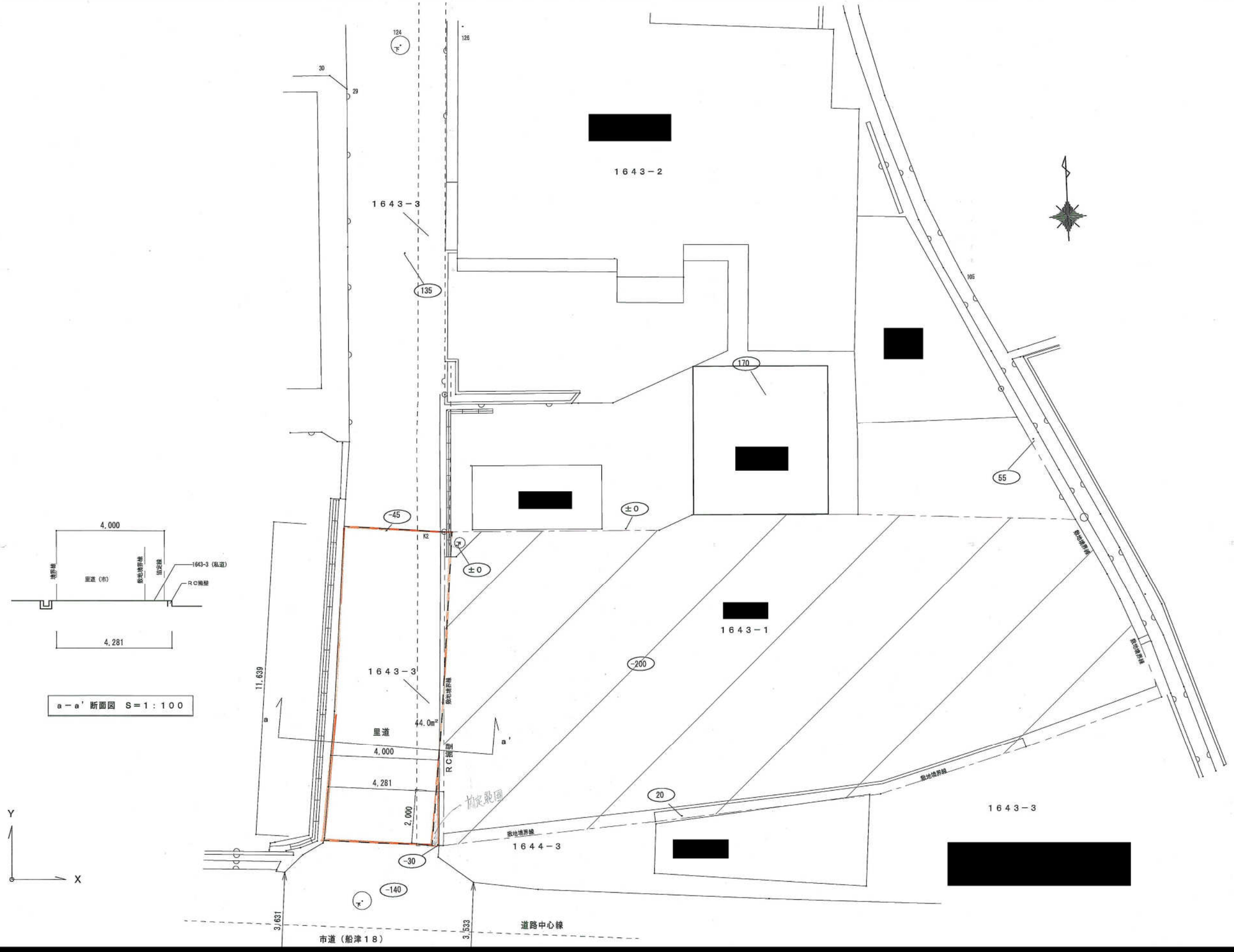
1643−2
1643−3
1643−1
1643−3
1644−3
[redacted]
[redacted]
[redacted]

H17-042号

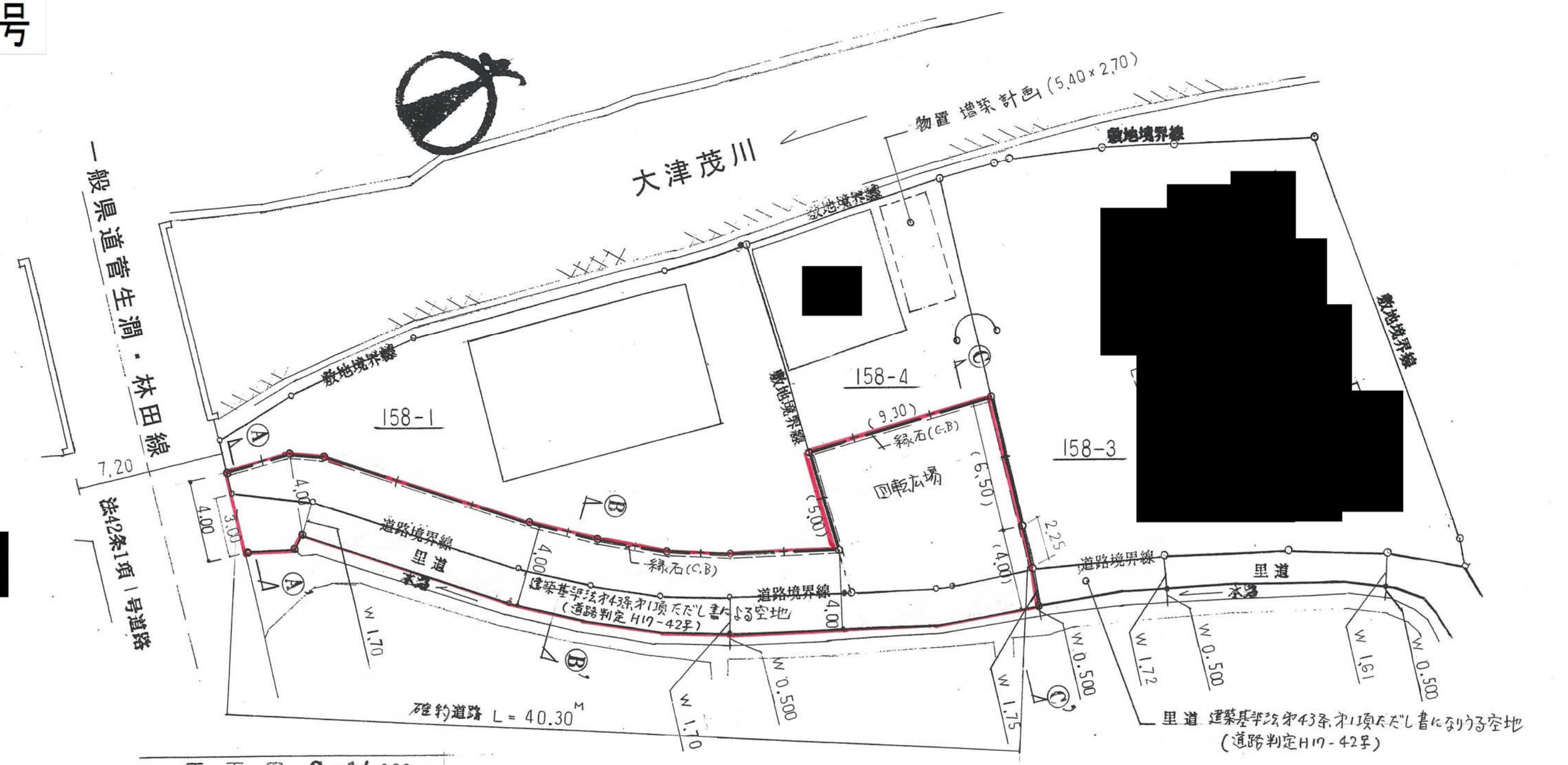

平面図 S=1/200

凡例

	確約後道路
	現況道路

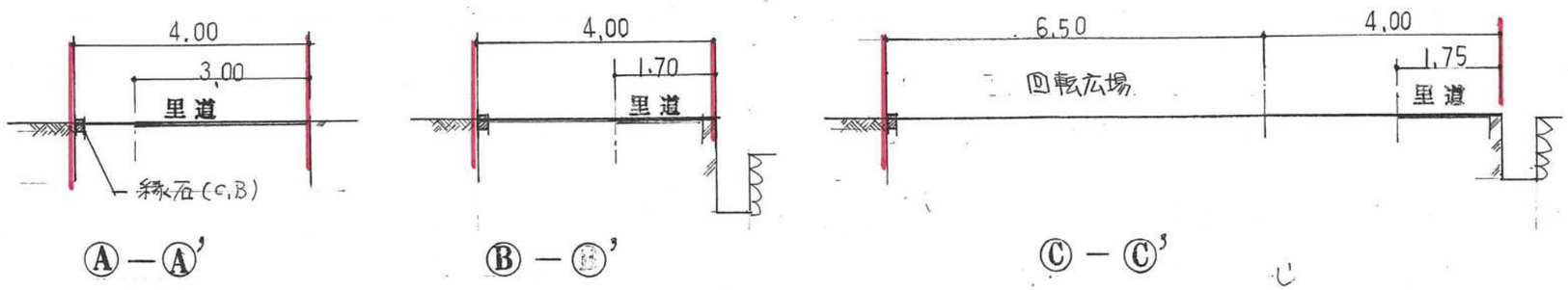

断面図 S=1/100

[redacted]

H17-046号

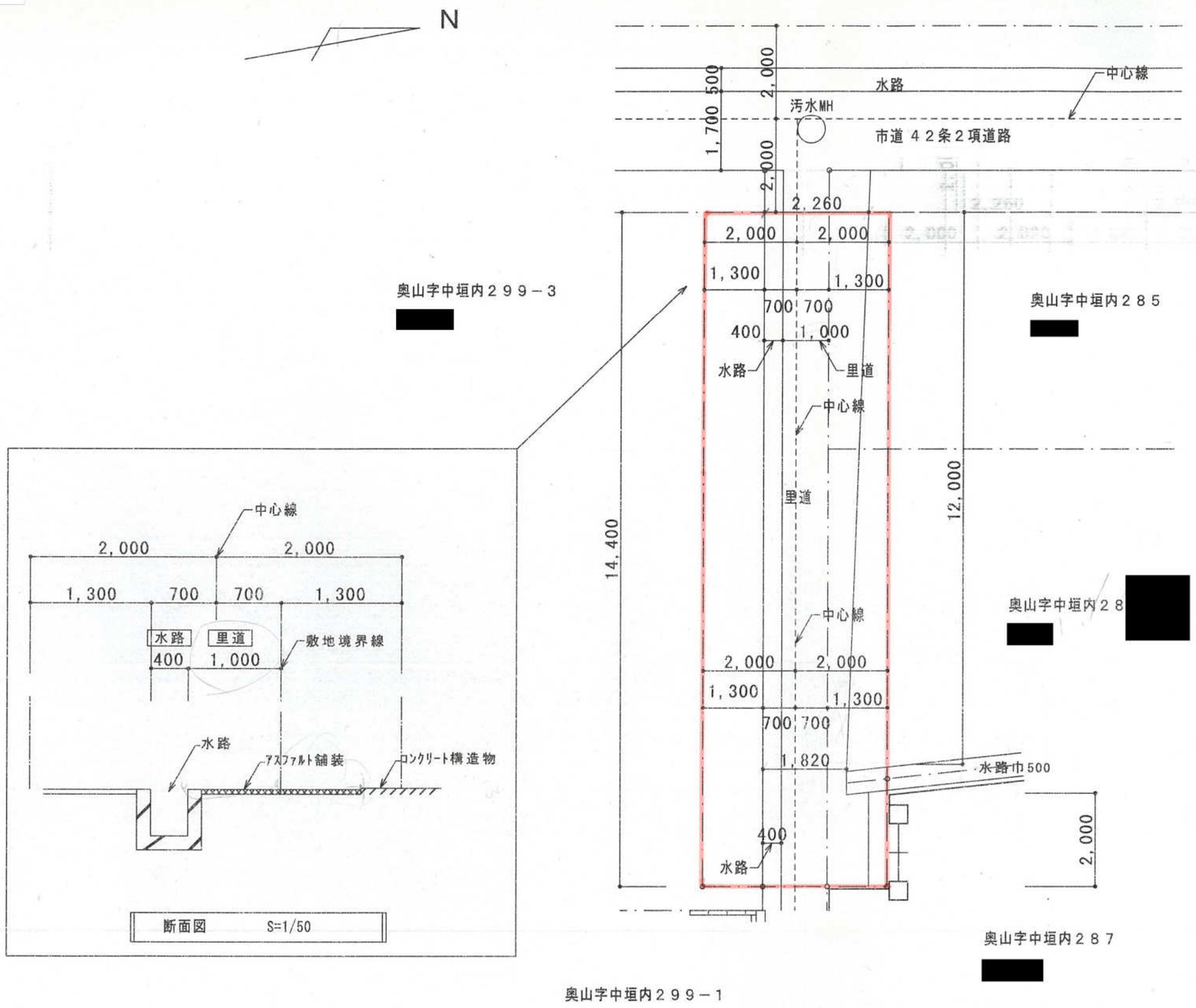

平面配置図　S=1/100

[redacted]

H17-061号

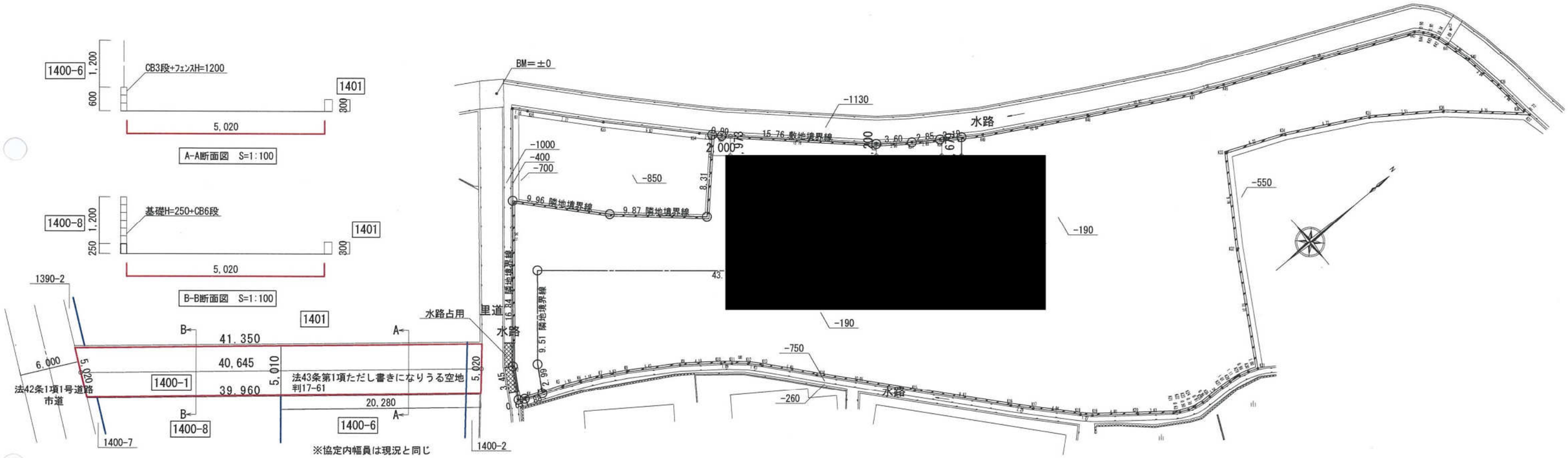

通路協定図 S:1/400

[redacted]

H17-078号

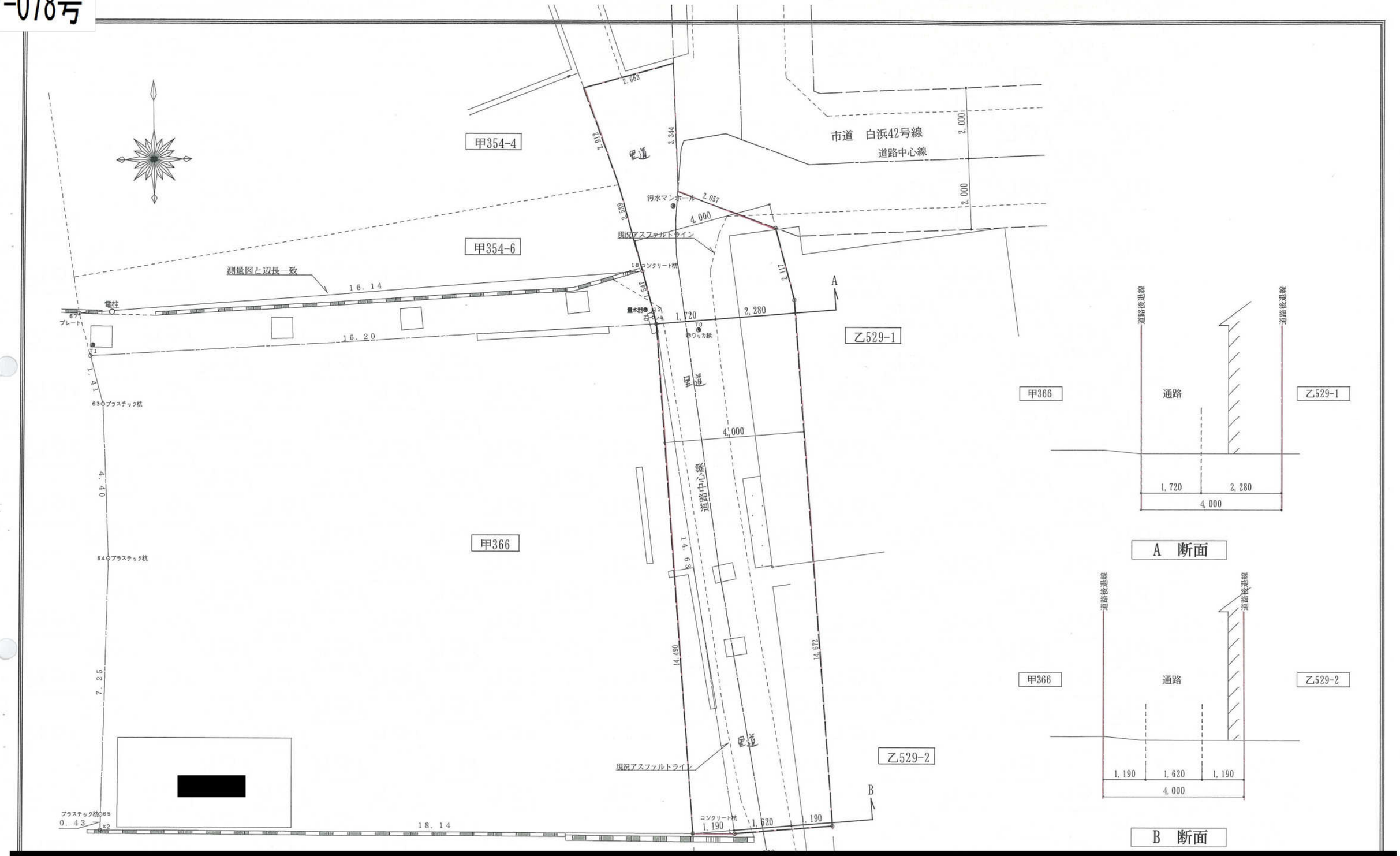

[redacted]

H17-080号

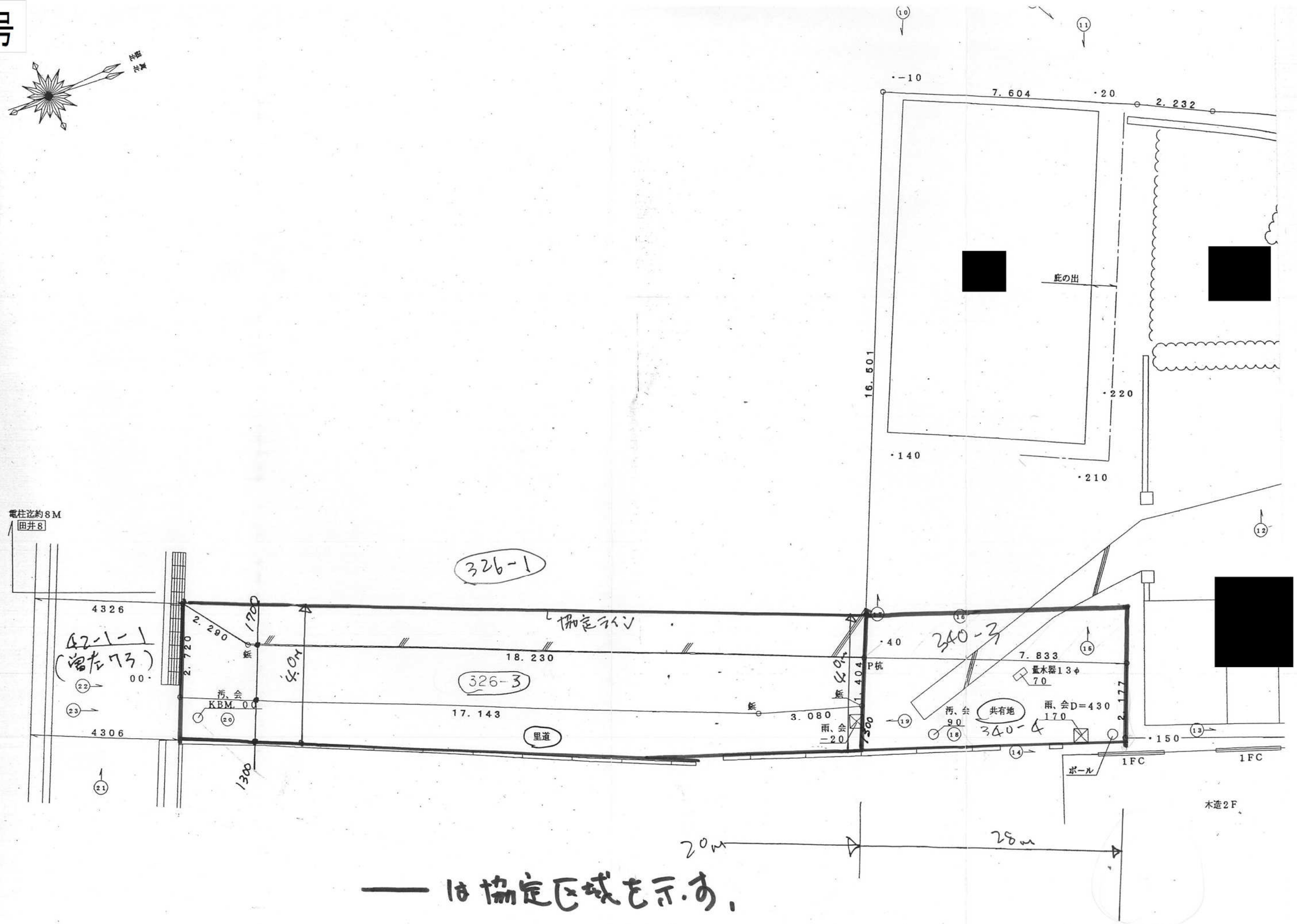

——は協定区域を示す。

H17-092号

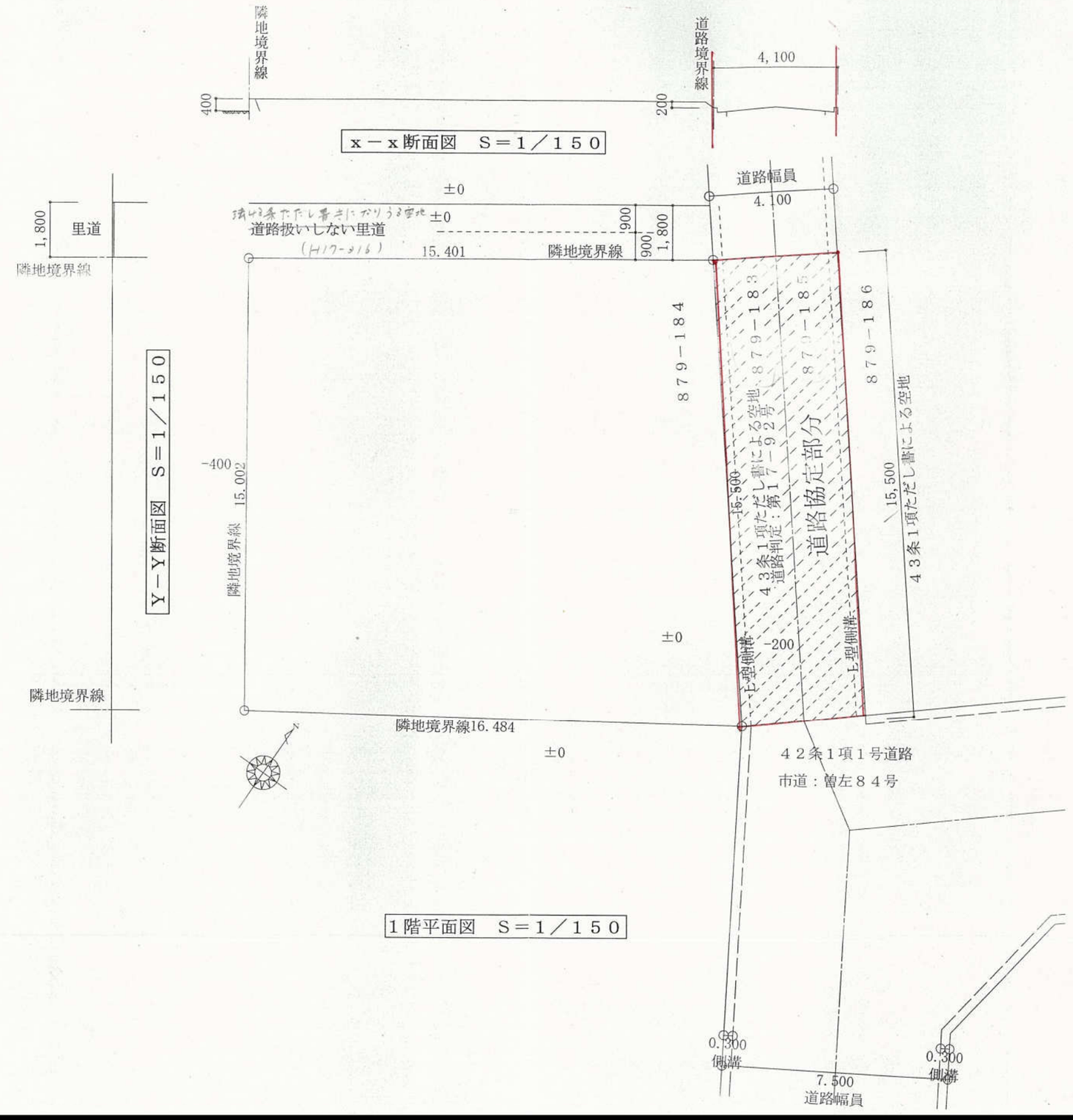

[redacted]

H17-092

[redacted]

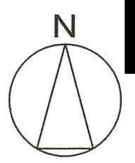

付近見取図　1/5,000

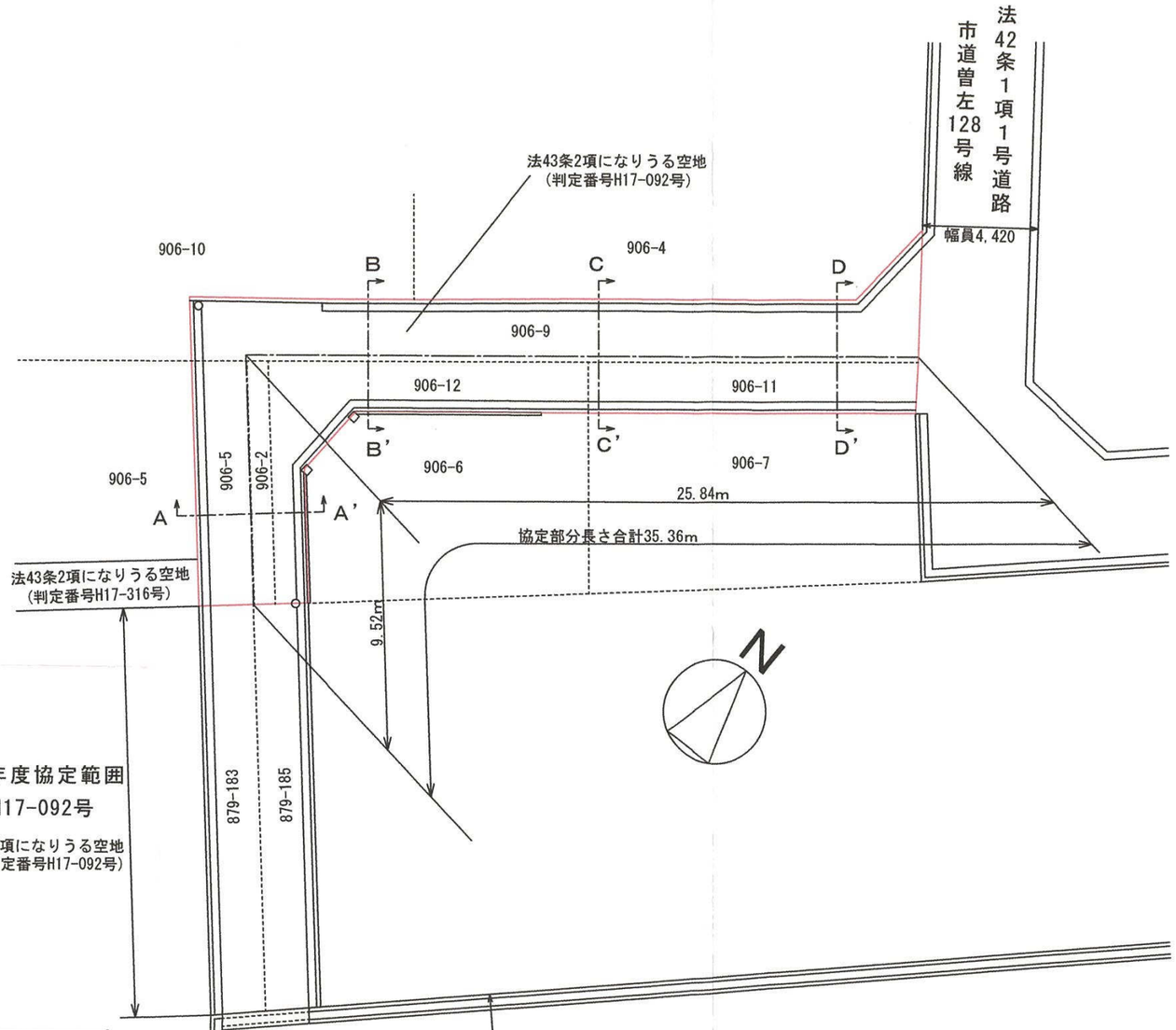

通路平面図　1/200

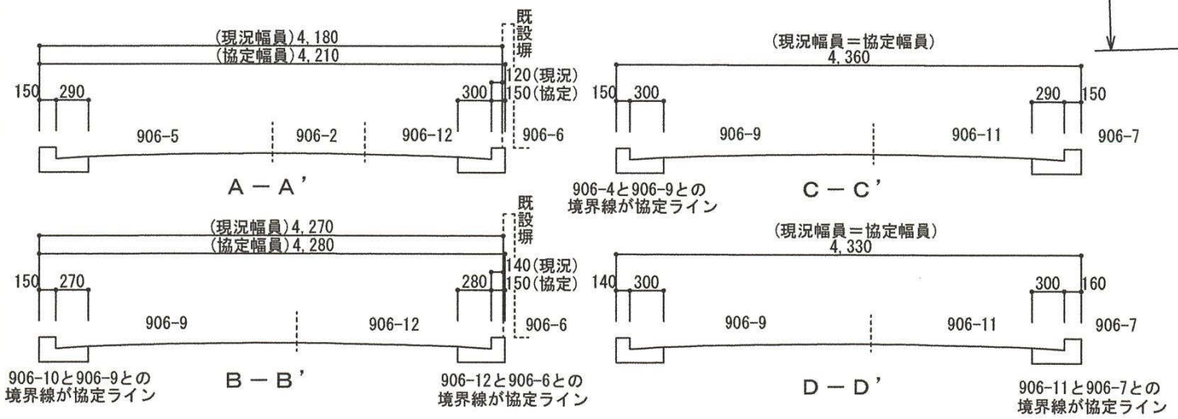

通路断面図　1/50

[redacted]

H17-103号

通路平面図　S=1:200

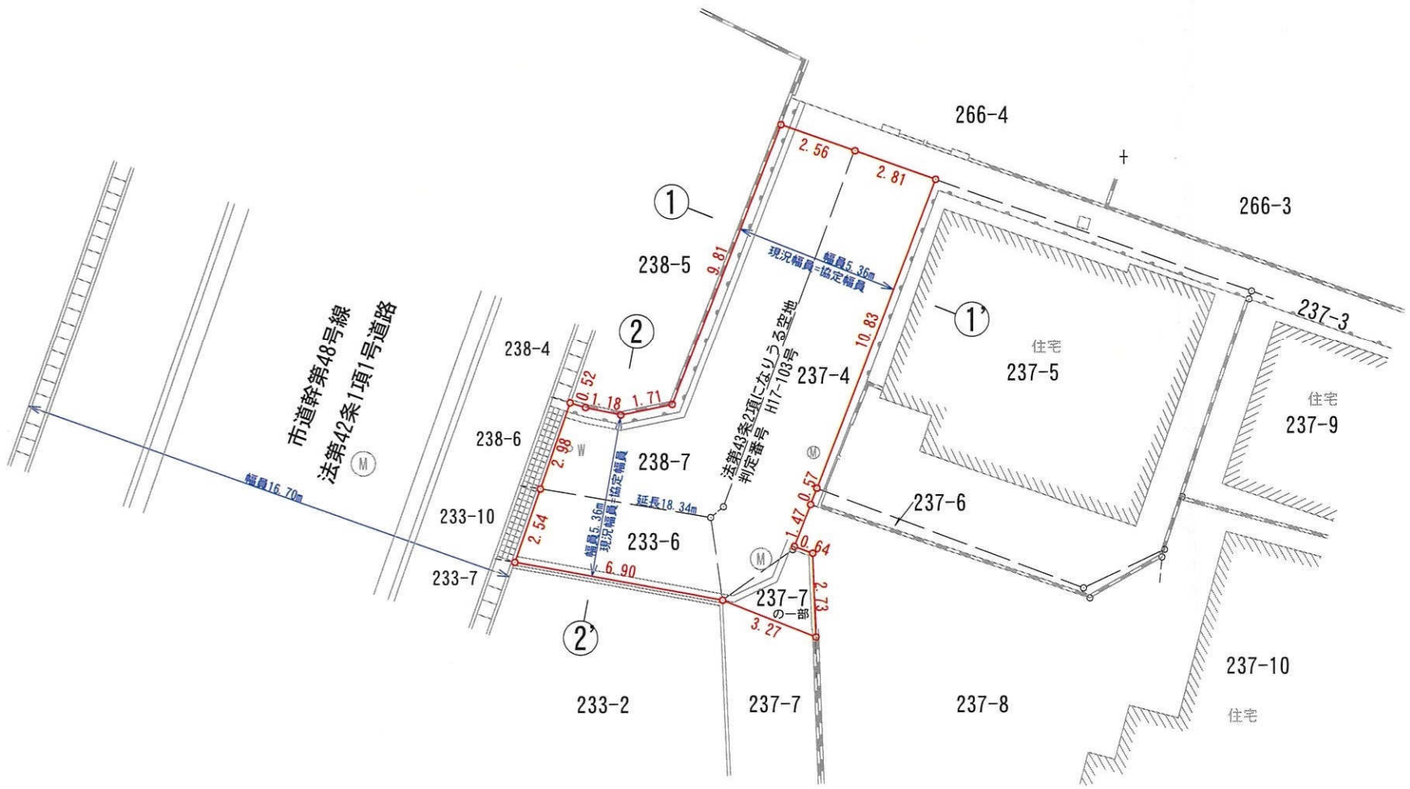

断面図　S=1:100

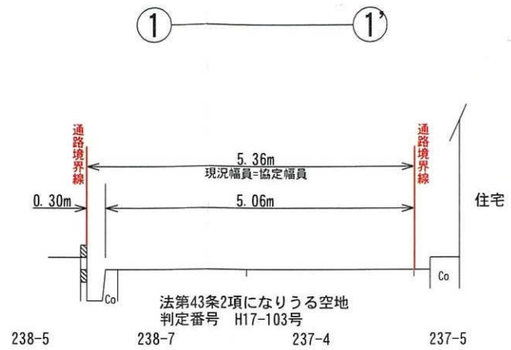

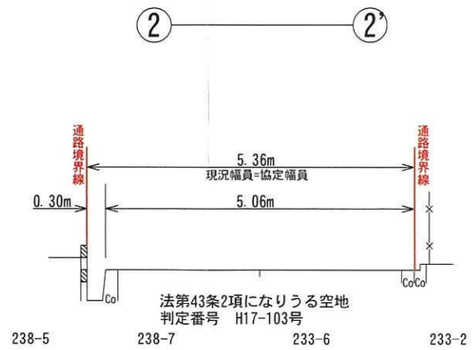

[redacted]

H17-106号

通路平面図　1／200

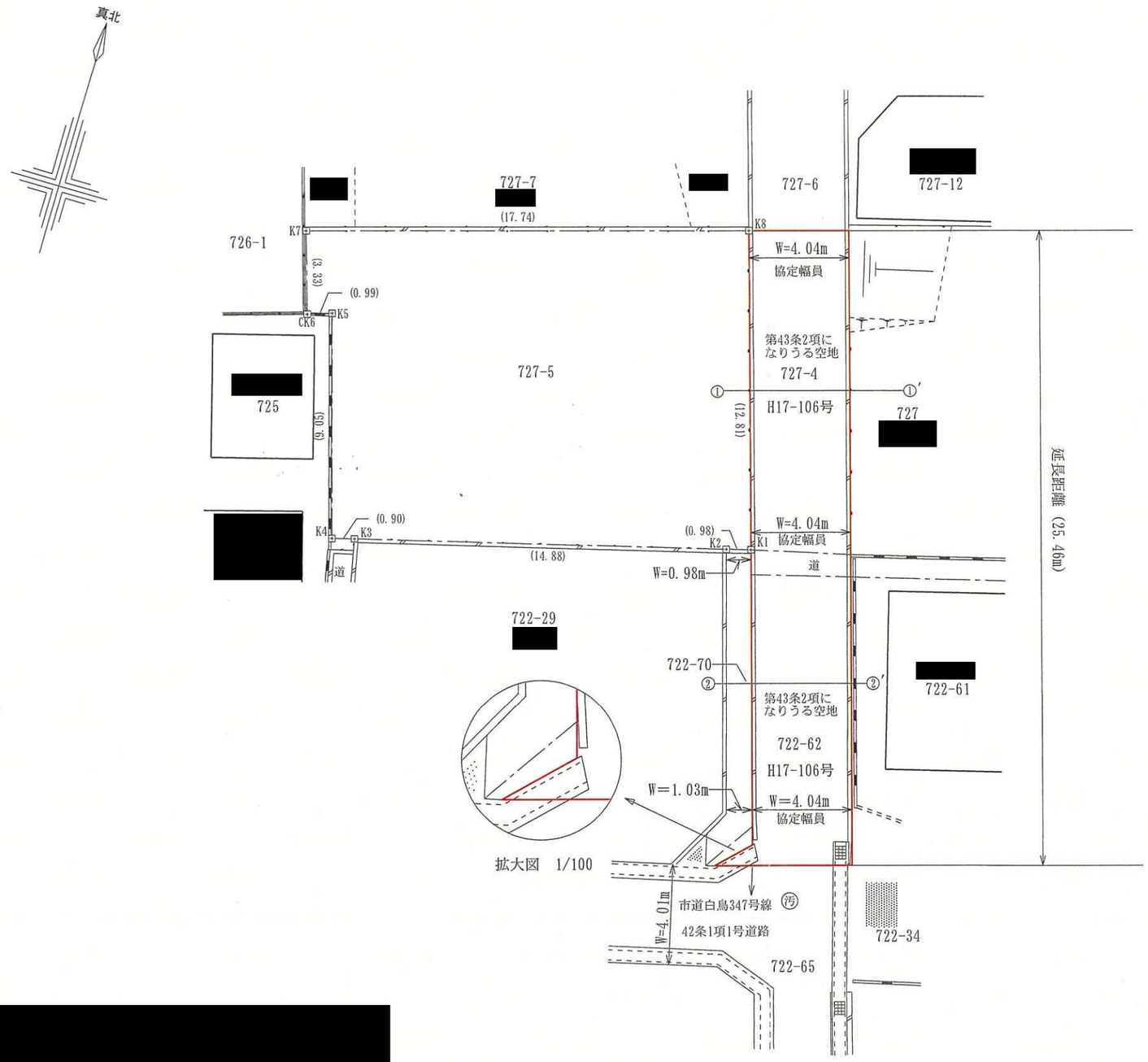

[redacted]

断面図　1／200

①－①′

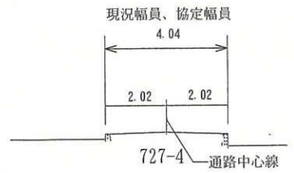

第43条2項になりうる空地
H17-106号

②－②′

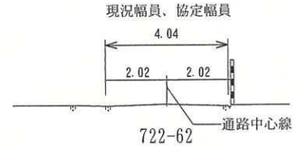

第43条2項になりうる空地
H17-106号

H17-126号

H17-126

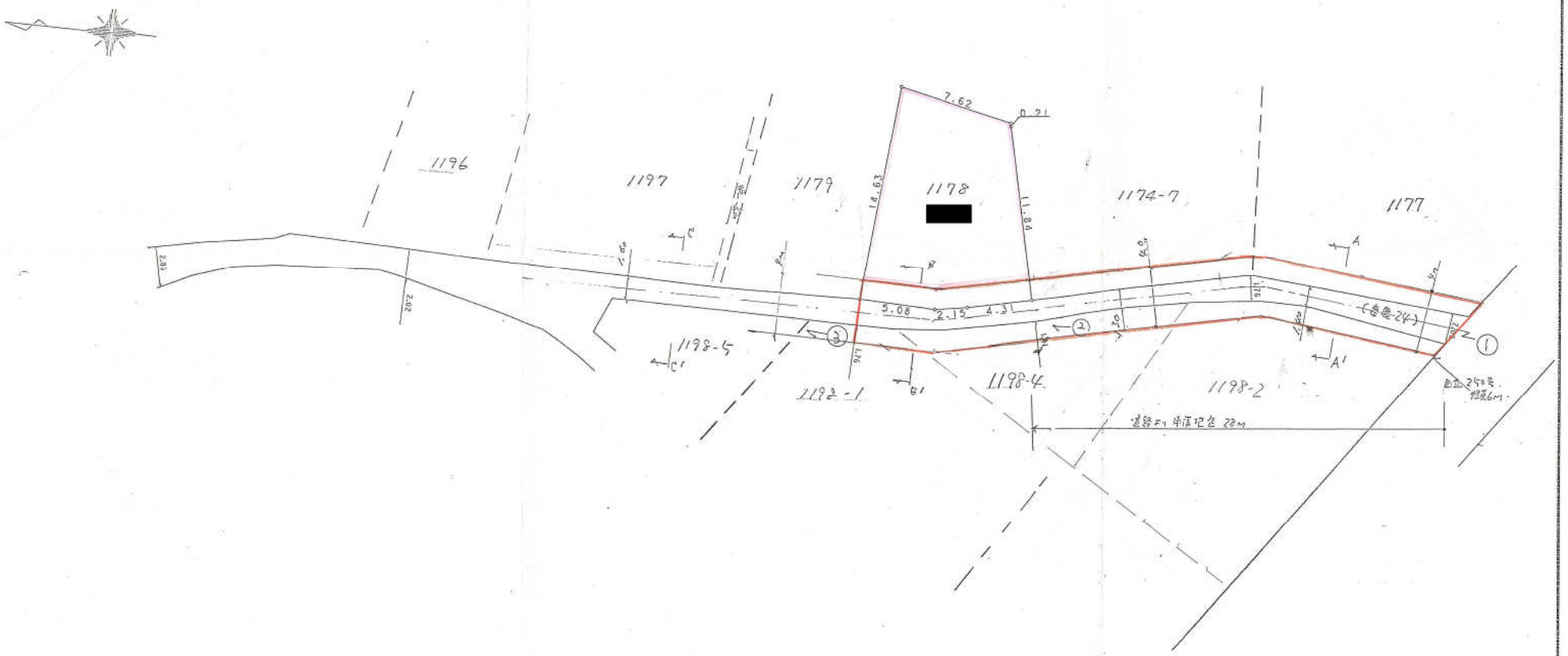

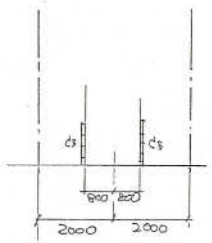

C-C'
S=1/100

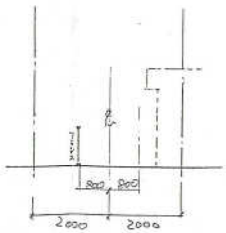

B-B'
S=1/100

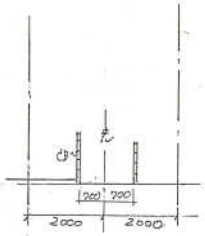

A-A'
S=1/100

——— = 協定部を示す。
- - - - = 地面界を示す。

[redacted]

97A02

H17-130号

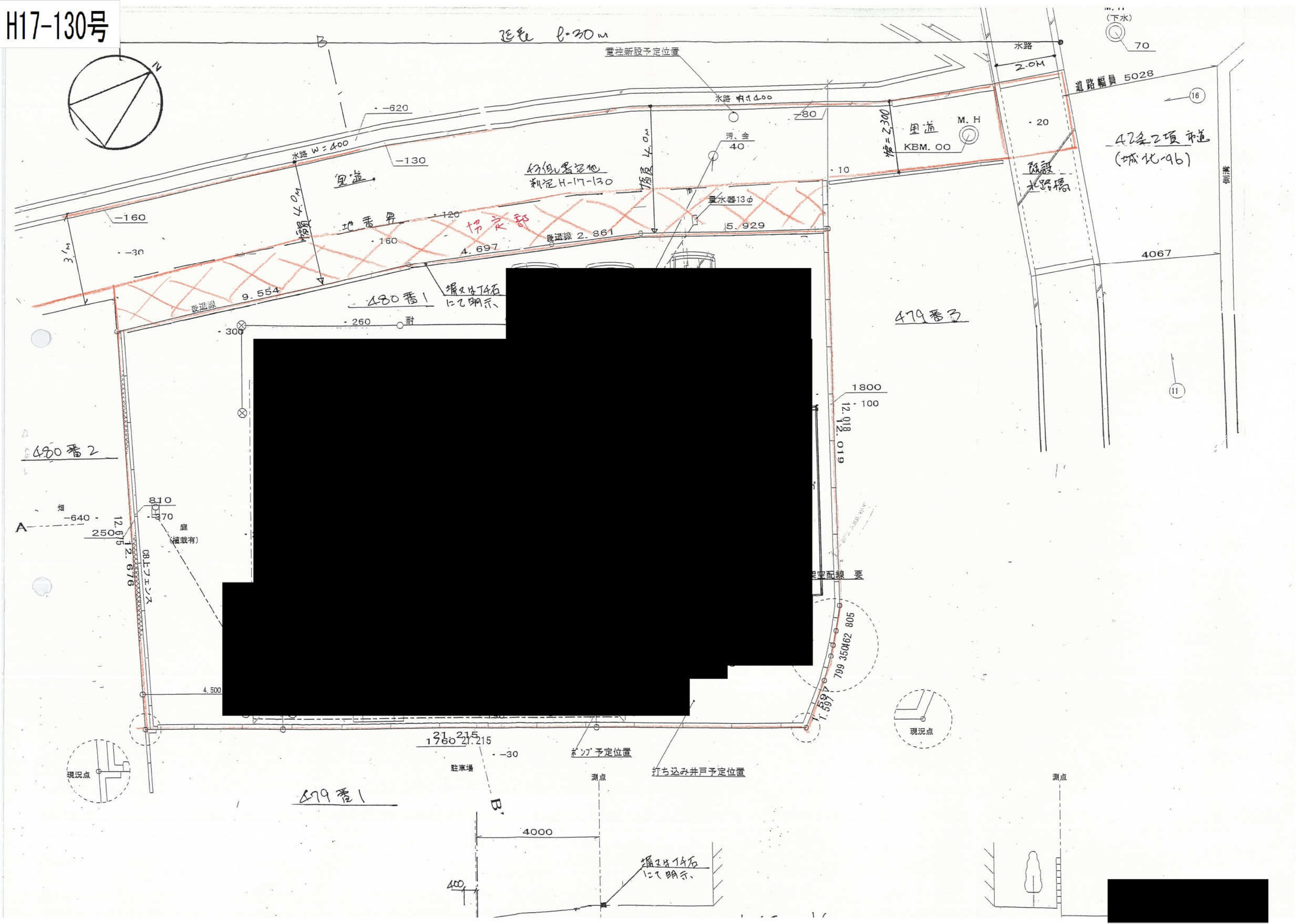
延長 l=30m
電柱新設予定位置
水路 W=400
水路 φ1400
水路
2.0M
道路幅員 5028
(下水)
70
42条2項 市道
(城北-96)
側溝
里道
M.H
KBM.00
既設
水路橋
480番1
479番3
480番2
479番1
切定部
地番界
敷地
幅員 4.0M
幅員 4.0M
幅員 2.300
3.1M
量水器13φ
堀又は石にて明示、
CB上フェンス
庭
(植栽有)
駐車場
ポンプ予定位置
打ち込み井戸予定位置
現況点
測点
4000
400
堀又は石にて明示、
1800
4067
4.500
21.215
1760 21.215
12.018
12.019
12.675
12.676
250
810
870
640
1.597
799 350 462 805

H17-147号

[redacted]

平　面　図 S=1/250

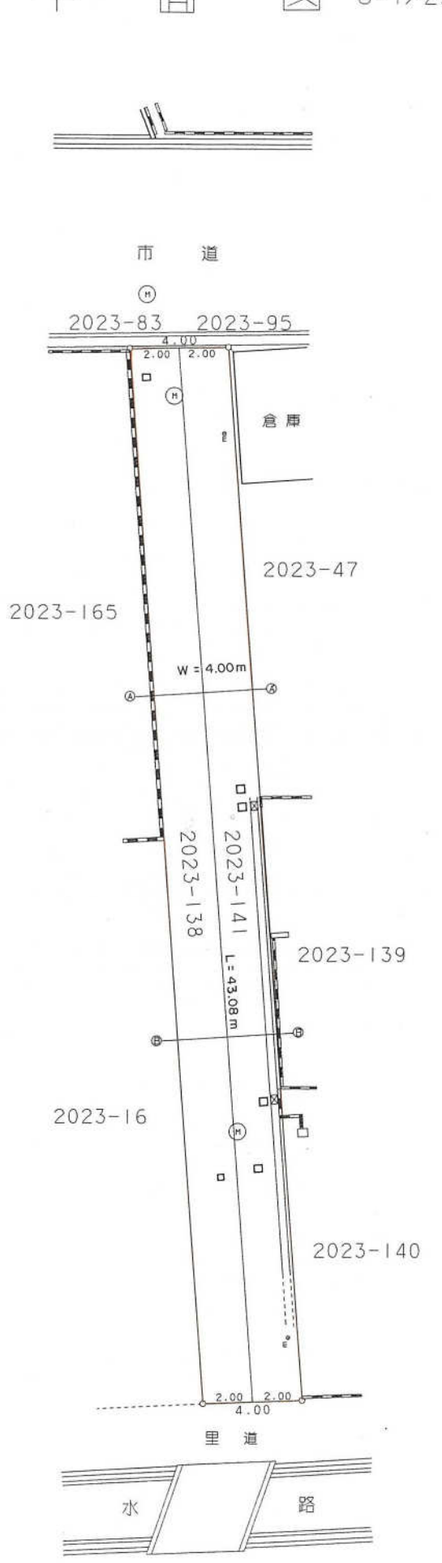

断　面　図 S=1/50

A － A'

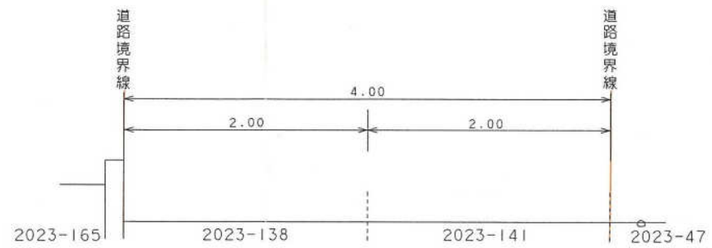

B － B'

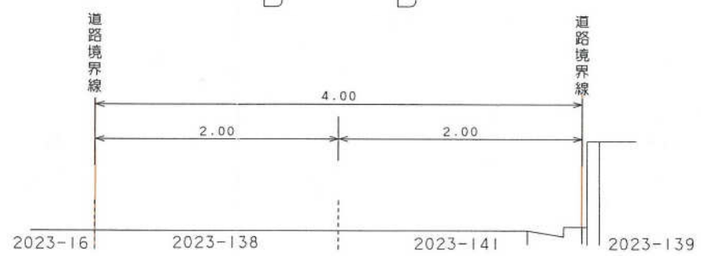

[redacted]

[redacted]

H17-155号

H17-155

[redacted]

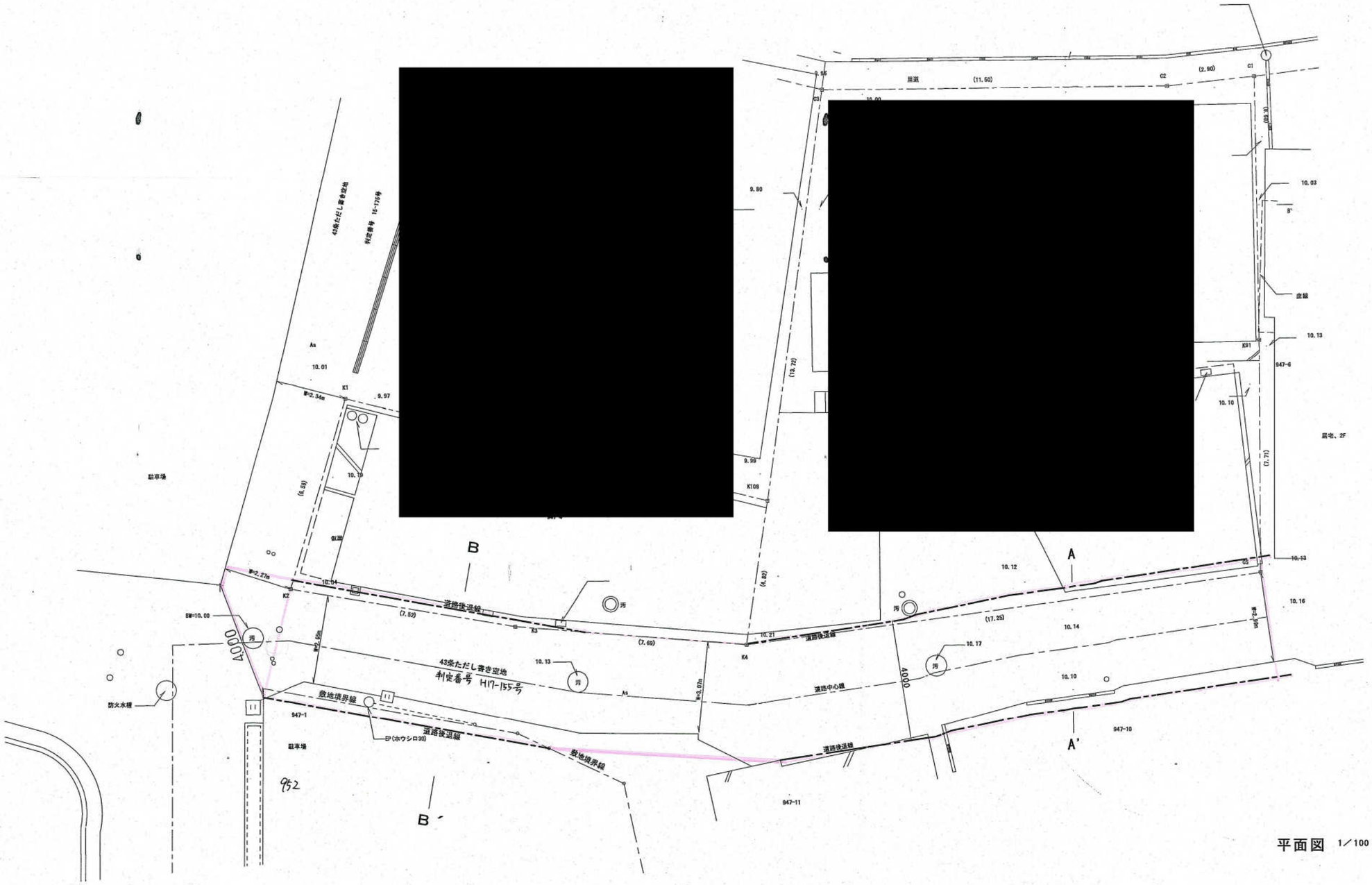

平面図 1／100

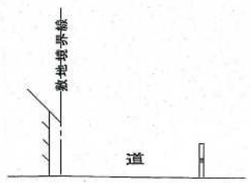

A－A´断面図 1／100



B－B´断面図 1／100

[redacted]

H17-155号

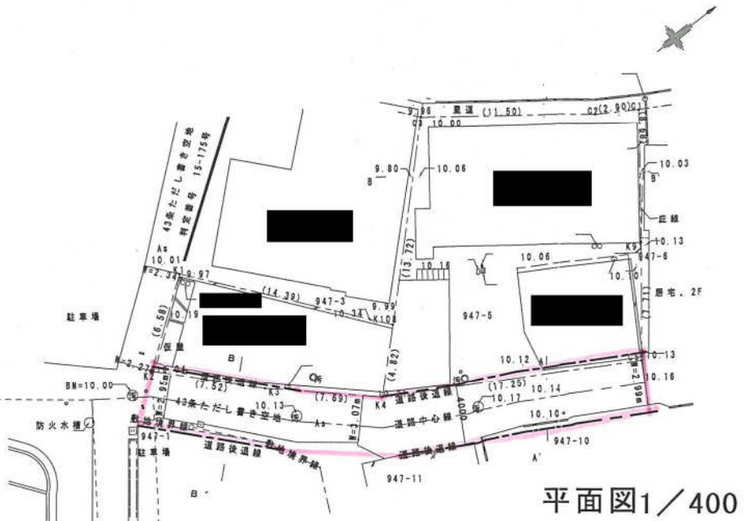

平面図1／400

総延長距離 107.51m

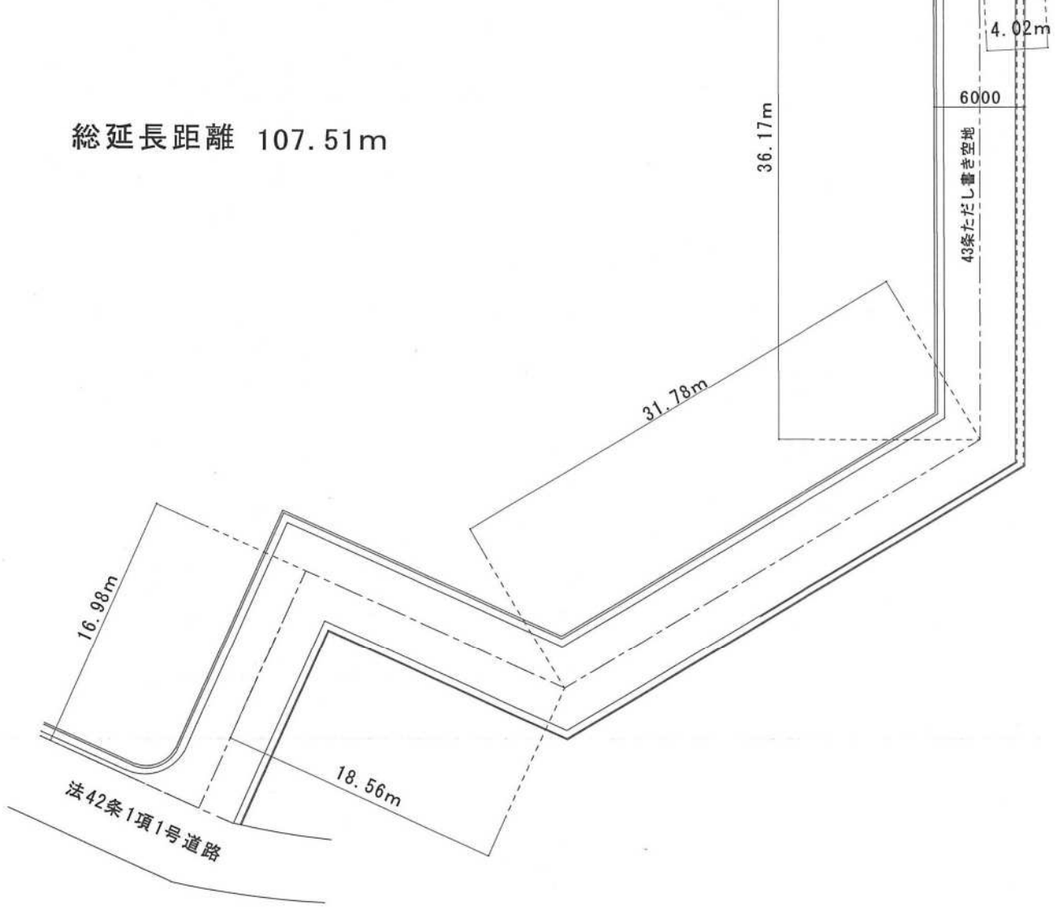

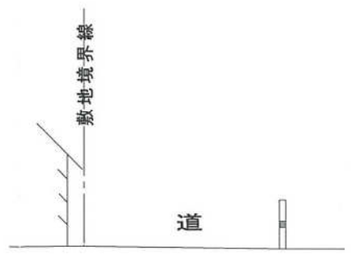

A－A´断面図1／100



B－B´断面図1／100

[redacted]

H17-169号

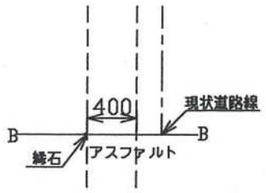

B−B断面

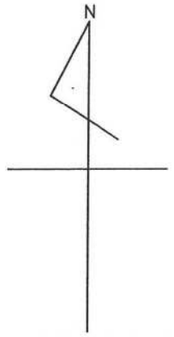

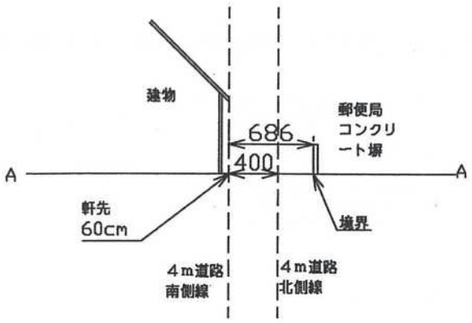

B−B断面

道路断面図　　単位　cm
縮尺　1：500

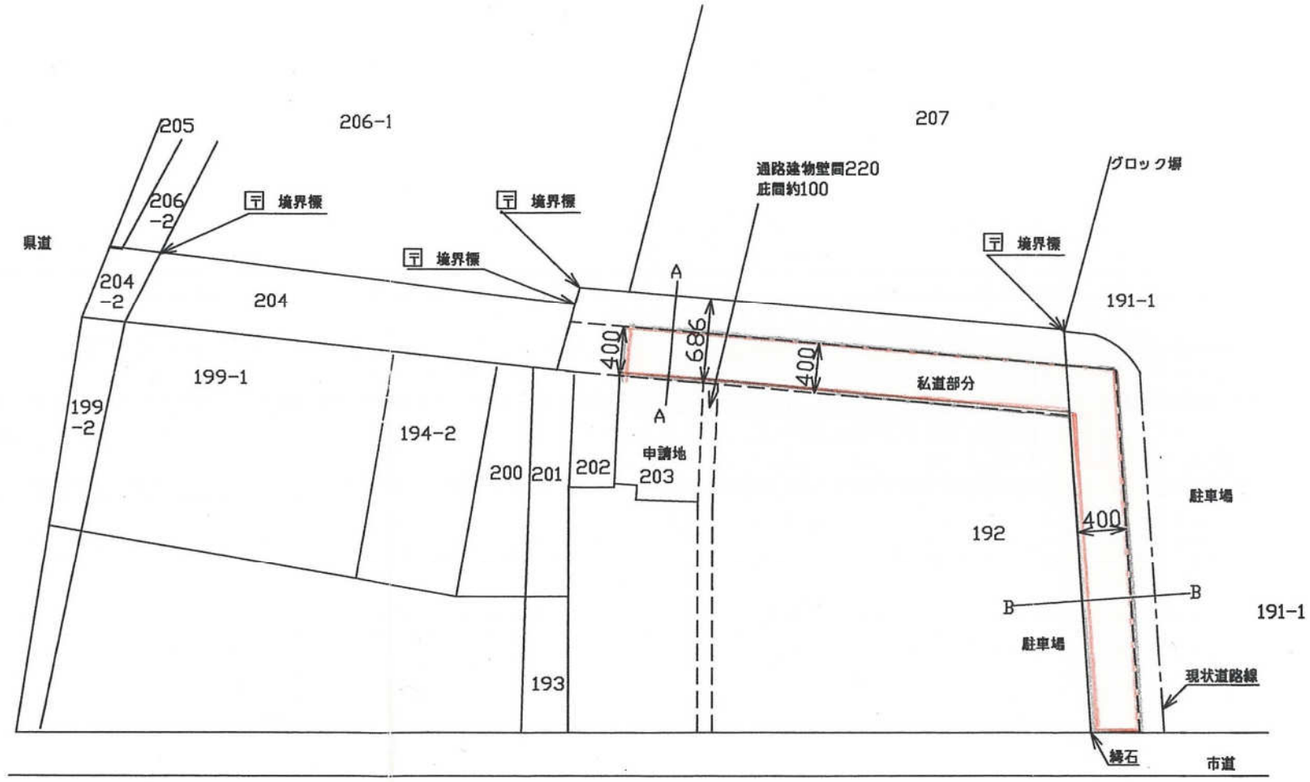

道路平面図　　単位　cm
縮尺　1：500

[redacted]

H17-170号

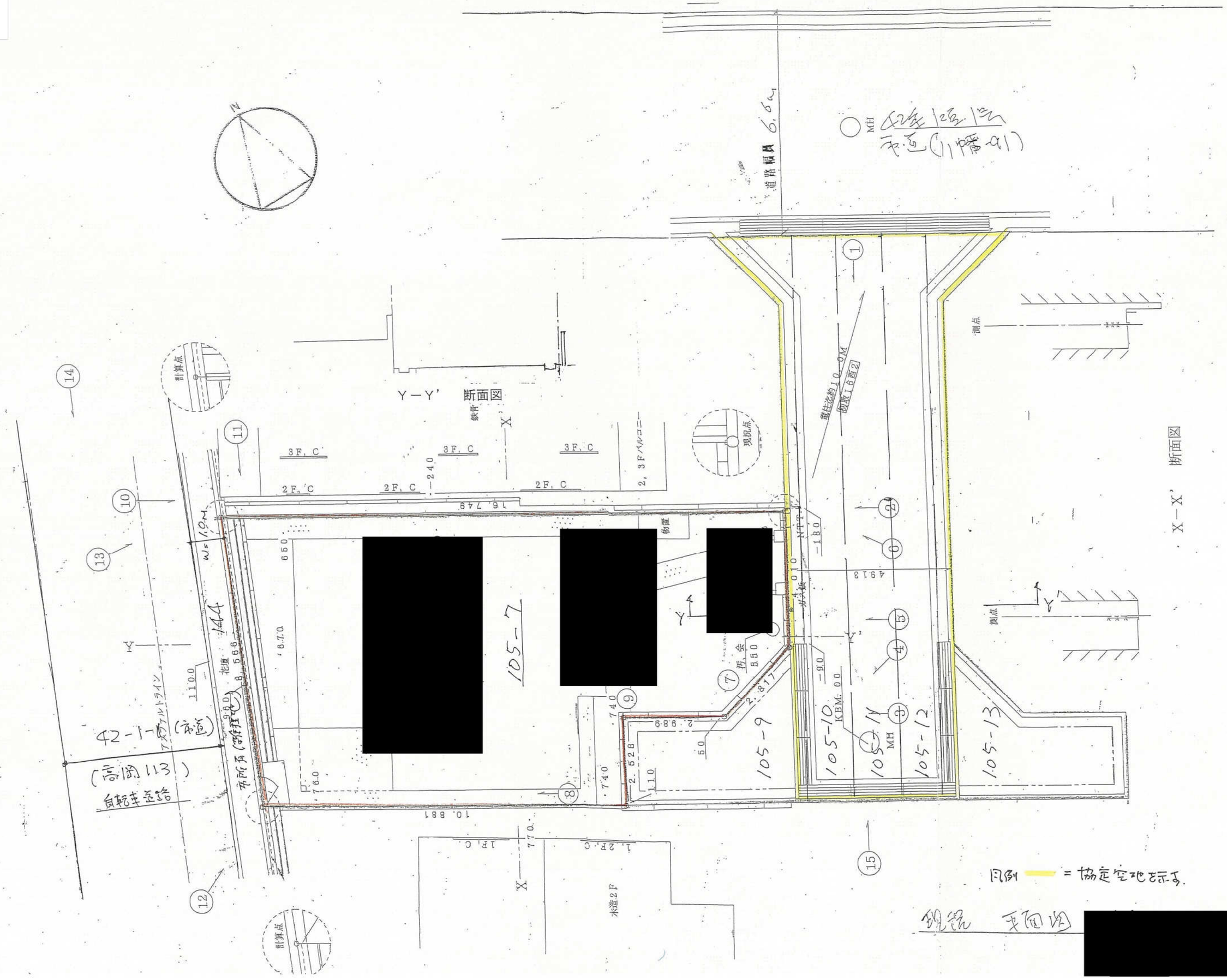
Y－Y' 断面図
X－X' 断面図
道路境界
105-7
105-9
105-10
105-11
105-12
105-13
42-1-(市道)
(高岡113)
自転車歩道
アスファルトライン
計算点
現況点
測点
MH
KBM: 00
3F, C
2F, C
2, 3Fバルコニー
水道2F
凡例 ＝協定空地を示す.
現況 平面図

H17-212号

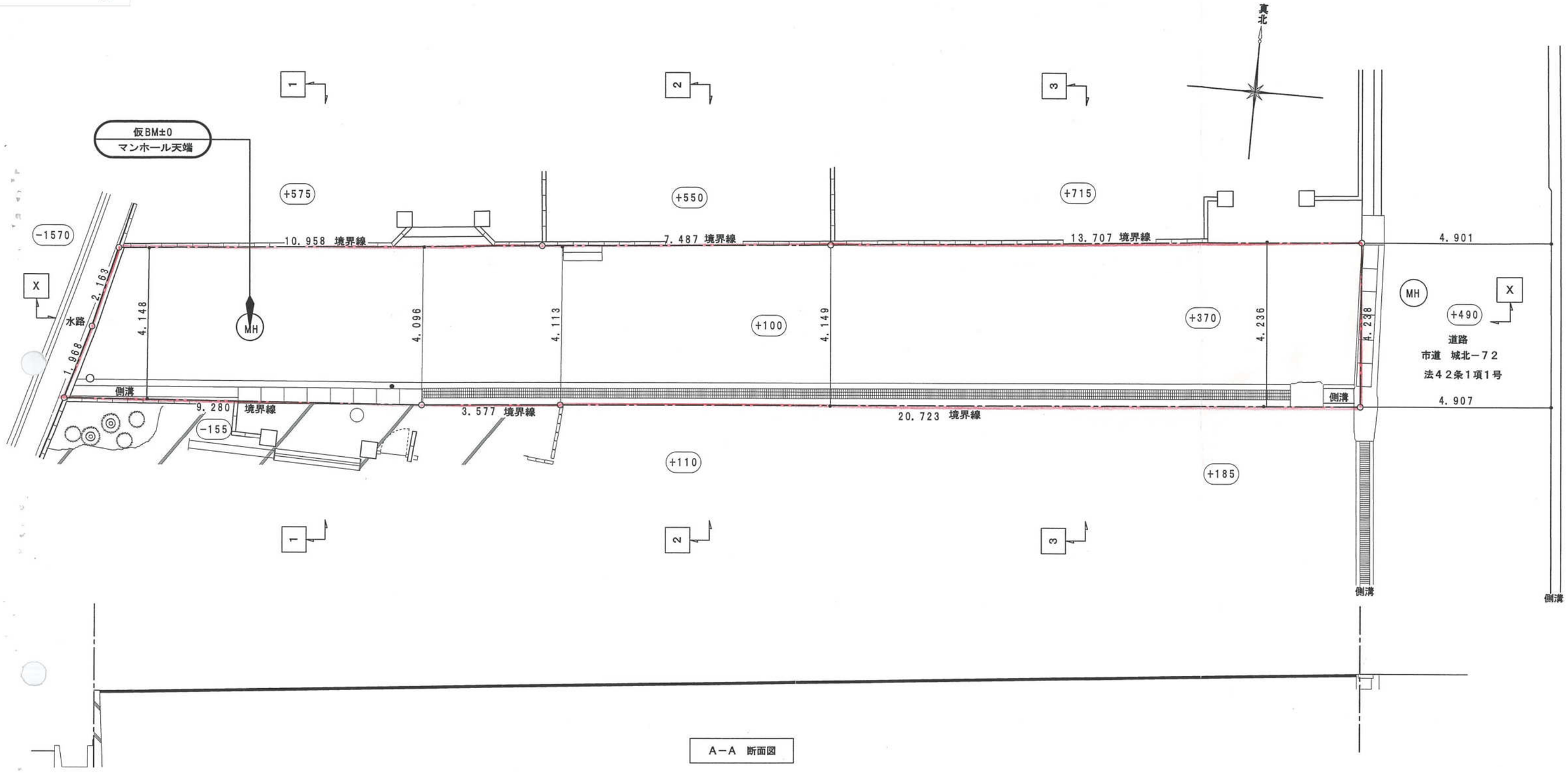

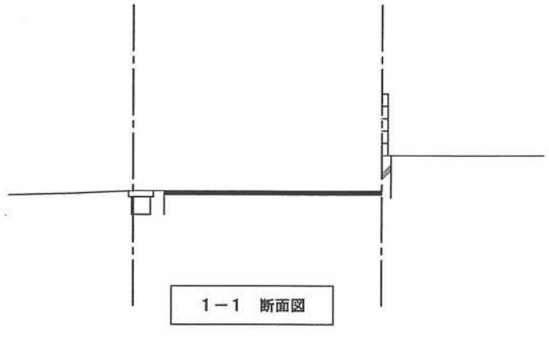

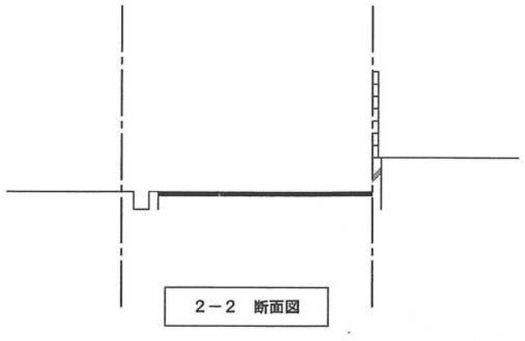

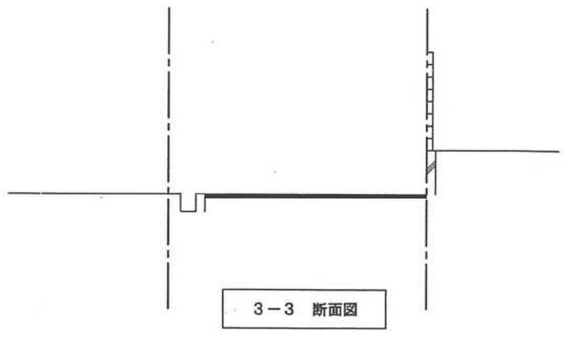

現況図 S=/100

H17-212号

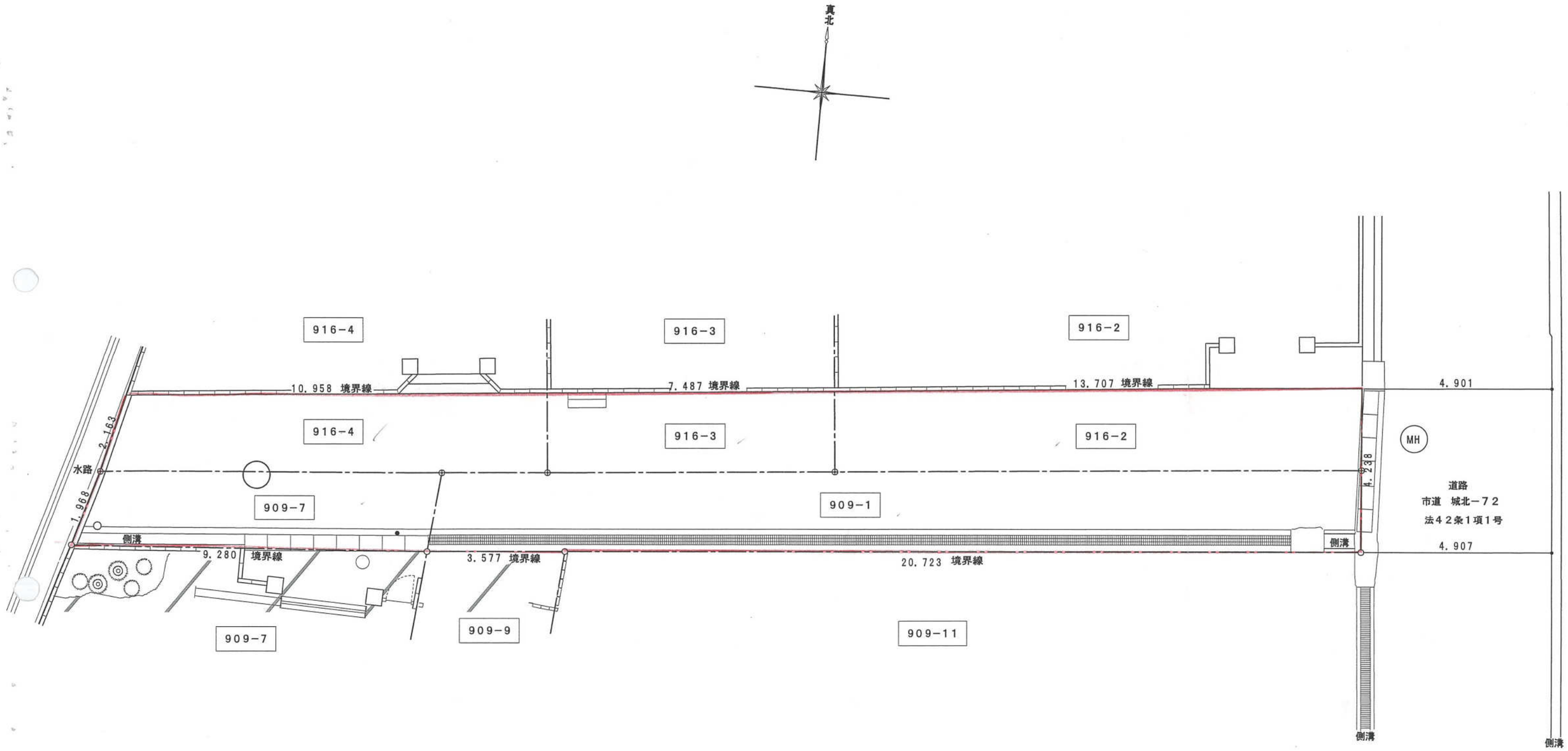
真北
916-4
916-3
916-2
10.958 境界線
7.487 境界線
13.707 境界線
4.901
2.163
水路
1.968
916-4
916-3
916-2
MH
4.238
道路
市道 城北－７２
法４２条１項１号
909-7
909-1
側溝
側溝
4.907
9.280 境界線
3.577 境界線
20.723 境界線
909-7
909-9
909-11
側溝
側溝

H17-216号

43条申請道路図面
S=1:200

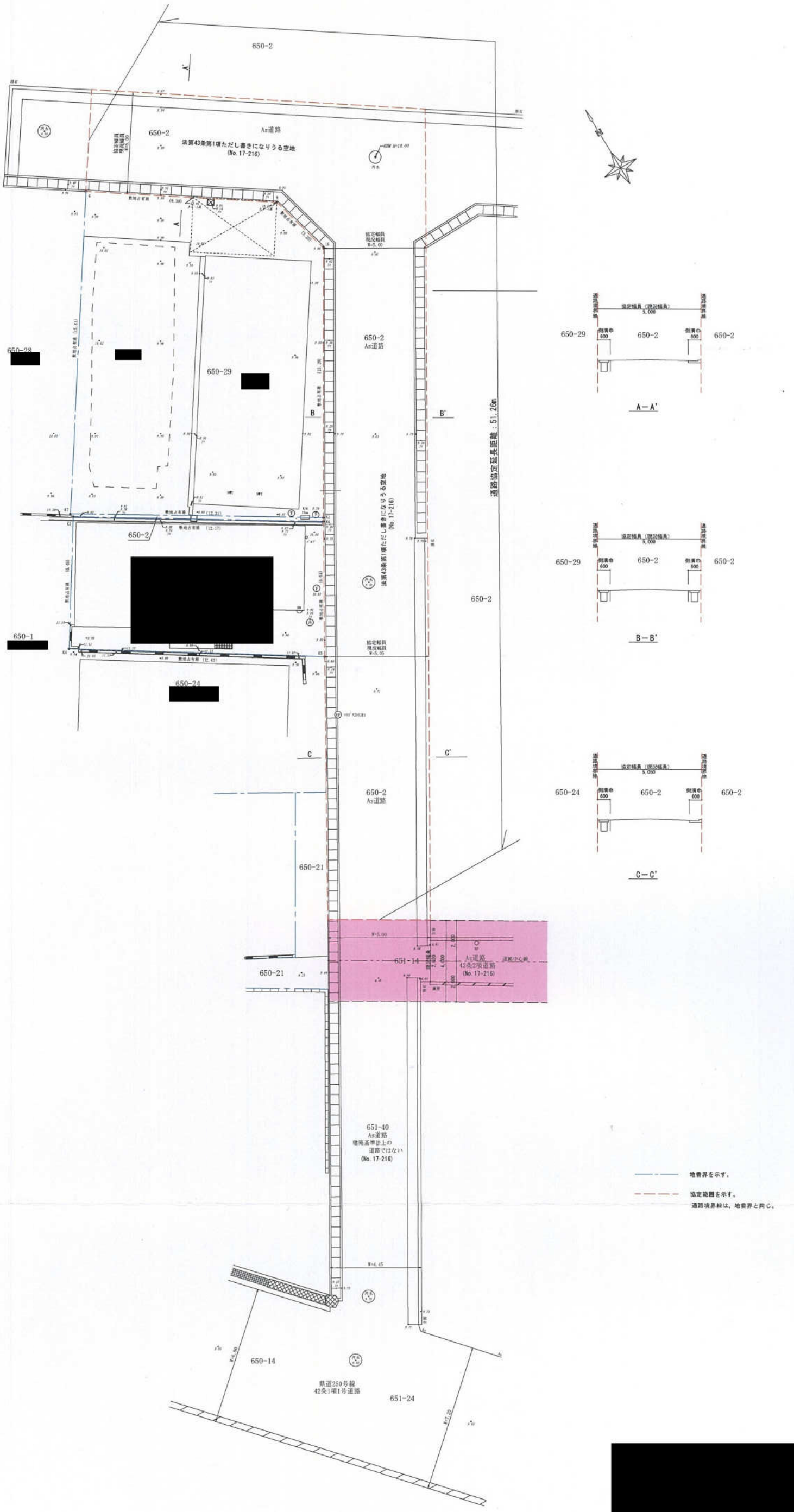

[redacted]

H17-216号

650−11

650−10（道）

通路
11．62㎡

650−26

650−27

650−28

650−29

650−2

650−6

650−25

H17−216
法第43条第2項になりうる空地

650−21

650−3

650−4

650−5

650−20

650−40

651−39

651−14（道）

650−19

市道大塩38号線
（1項1号道路）

2項道路

国道250号線

山陽電鉄線路
←大塩駅　曽根駅→

N

S=1／250
平　面　図

Ⓐ−Ⓐ'
現況道路幅員
5．00

Ⓒ−Ⓒ'
現況道路幅員
5．00

Ⓑ−Ⓑ'
現況道路幅員
5．00

S=1／100
断　面　図

[redacted]

H17-241号

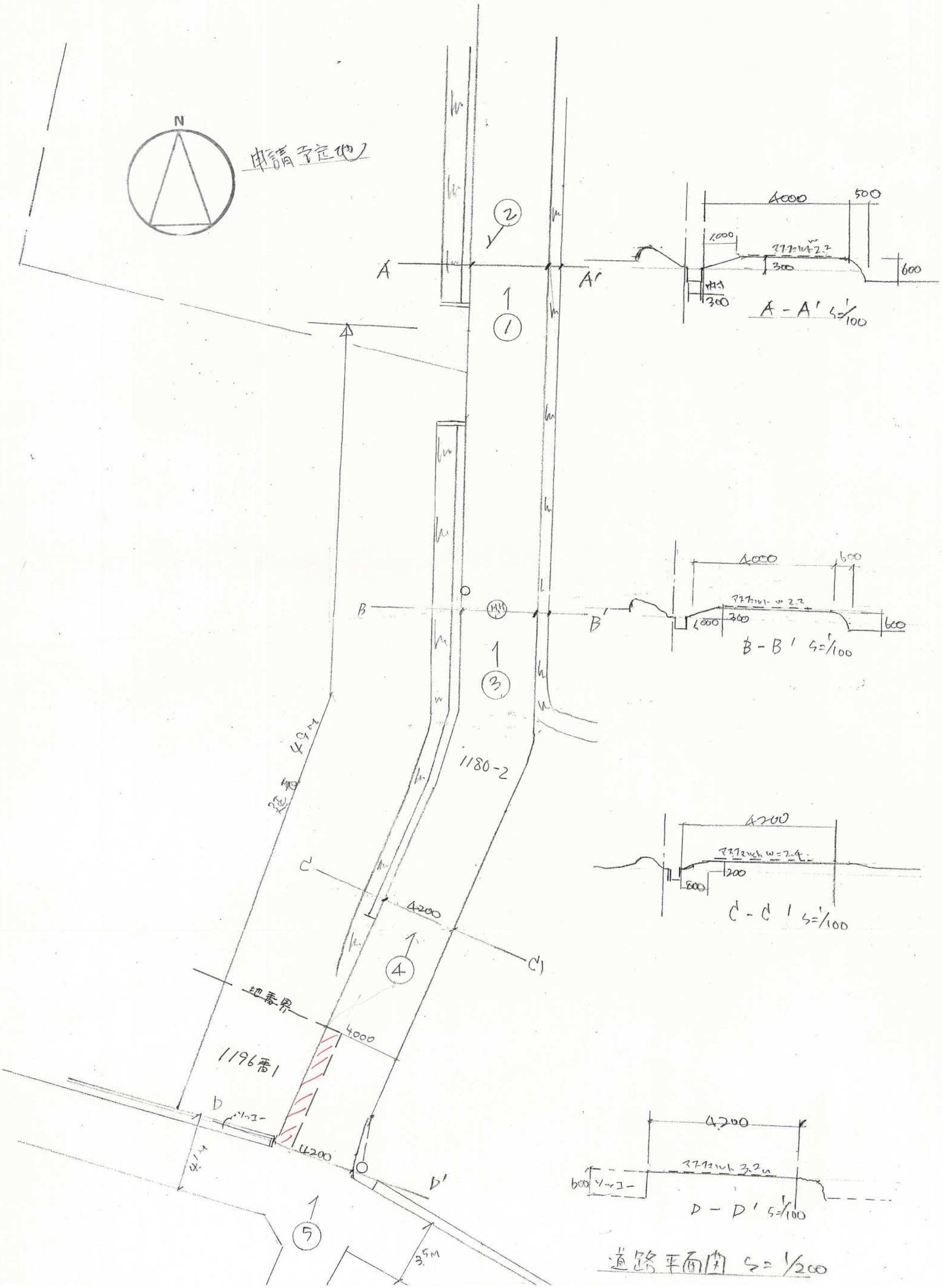
N
申請予定地
A
A'
B
B'
C
C'
D
D'
1180-2
1196番1
地番界
4000
4200
500
600
300
A-A' S=1/100
B-B' S=1/100
C-C' S=1/100
D-D' S=1/100
道路平面図 S=1/200

H17-255号

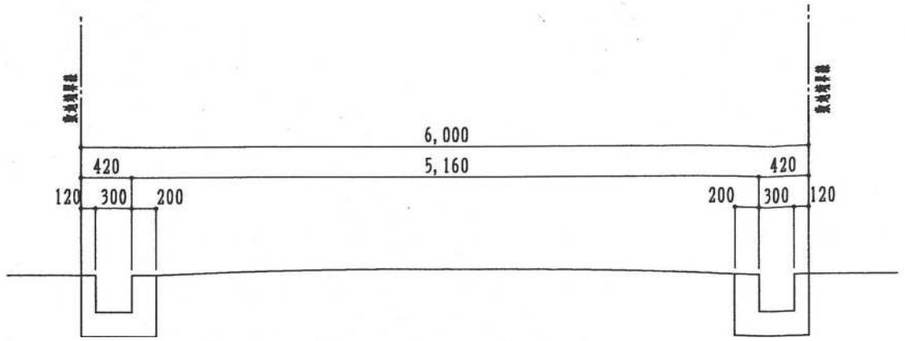

Ⓐ—Ⓐ 断面図

S=1/50

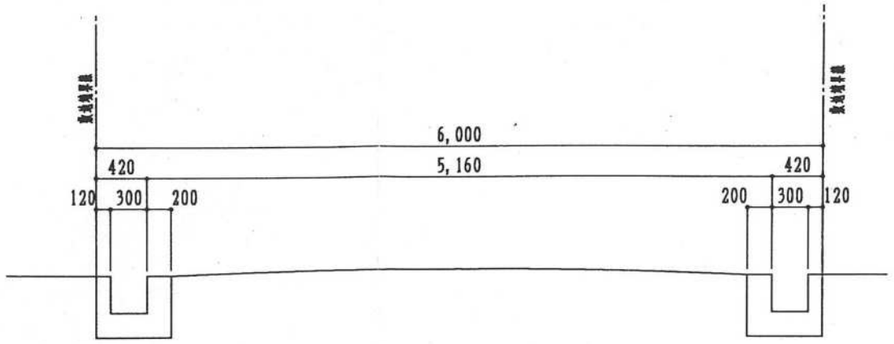

Ⓑ—Ⓑ 断面図

S=1/50

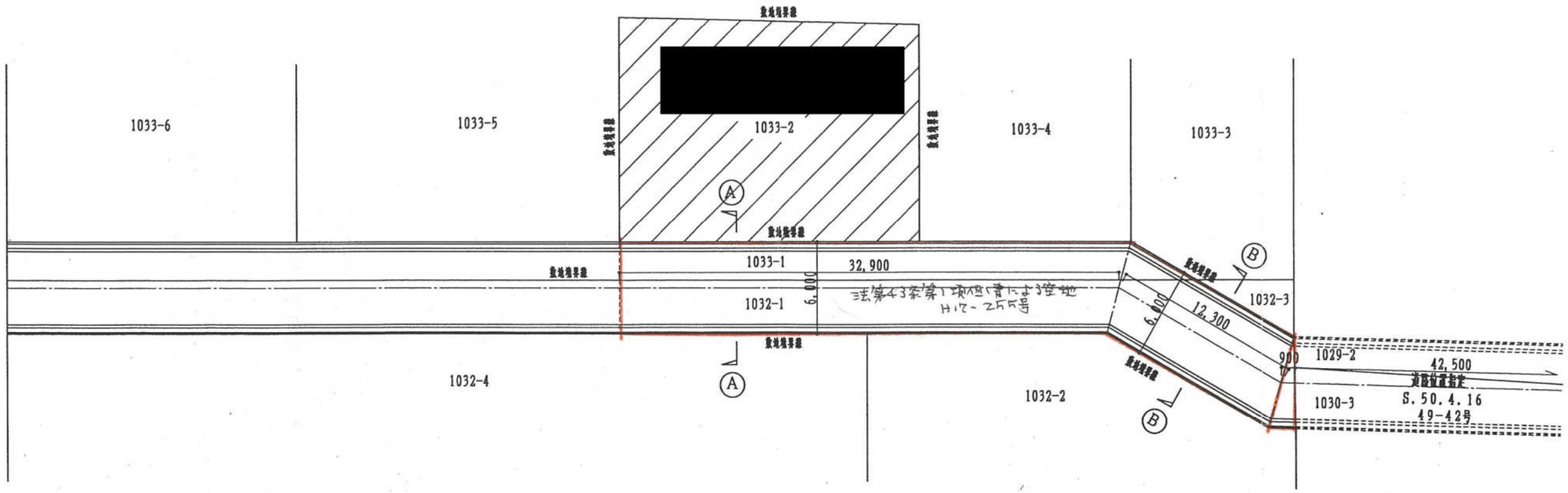

通路平面図　S=1/300

[redacted]

H17-279号

通路平面図

SCALE 1:500 (m)

所在：姫路市飾東町八重畑字高尾
737，735，734-1，726-1，
725-1，724-1，　の土地の内

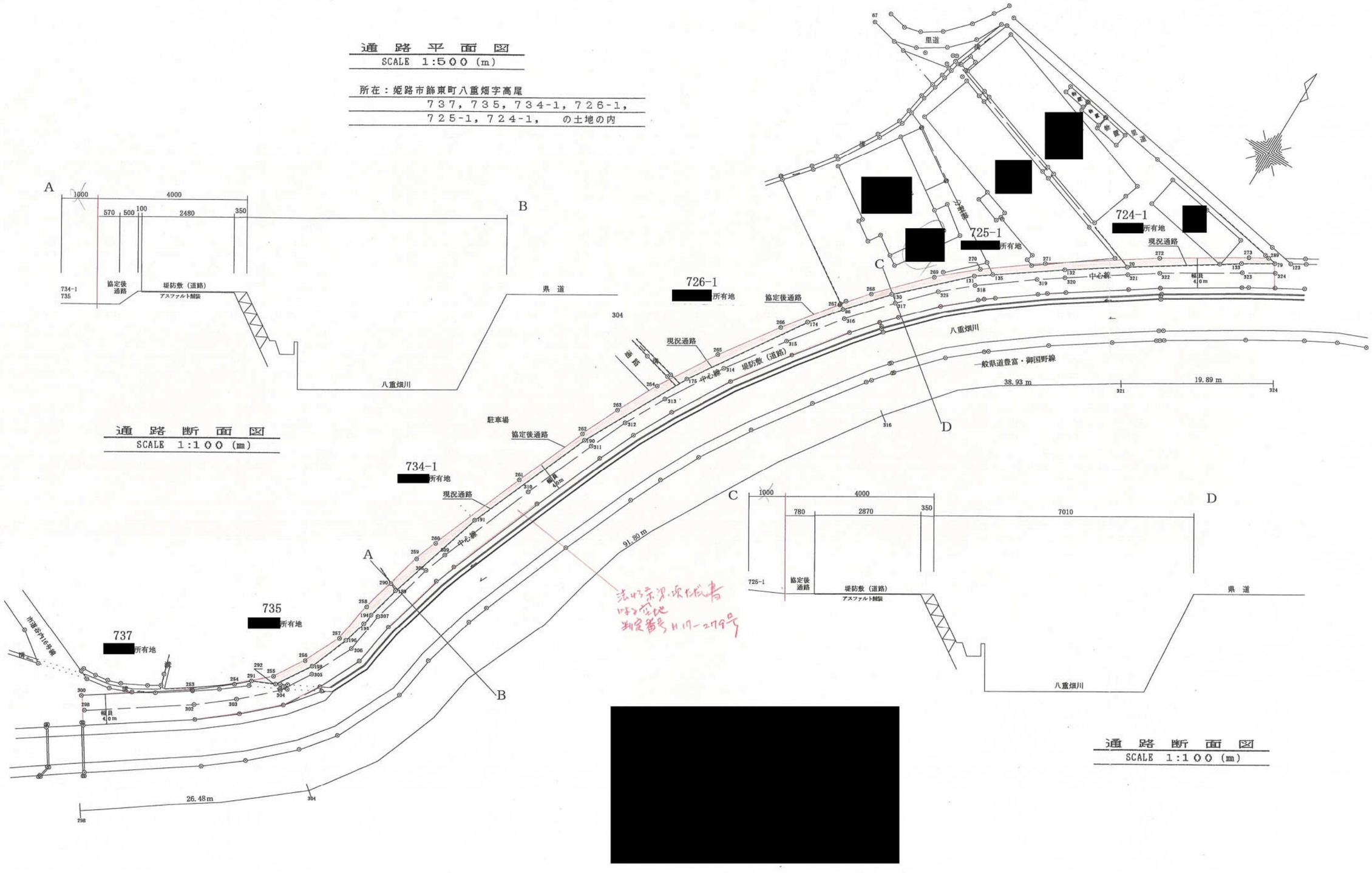

法4条2項・許可申請書
添付の空地
判定番号 H17-279号

通路断面図

SCALE 1:100 (m)

通路断面図

SCALE 1:100 (m)

H17-283号

H17-283

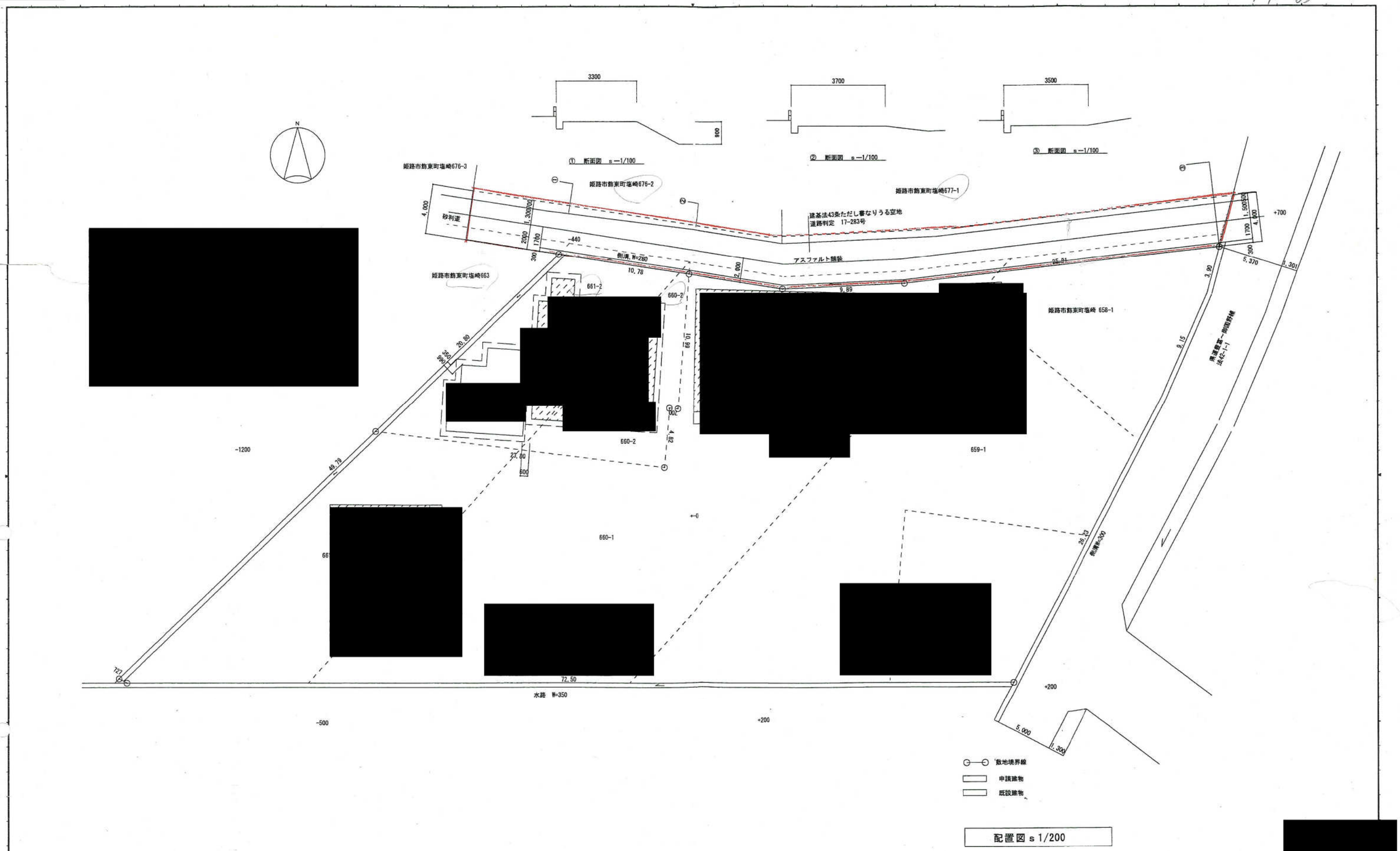

配置図 s 1/200

[redacted]

H17-286号

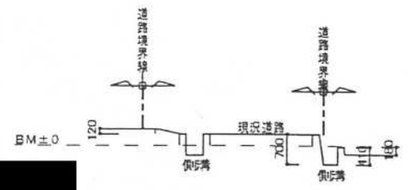

Ⓐ—Ⓐ 断面図 S=1/100

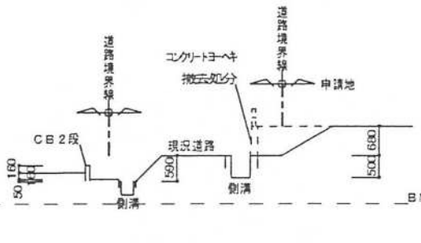

Ⓑ—Ⓑ 断面図 S=1/100

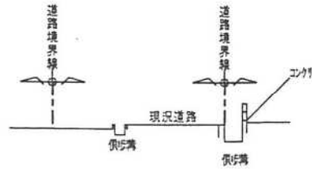

Ⓒ—Ⓒ 断面図 S=1/100

Ⓓ—Ⓓ 断面図 S=1/100

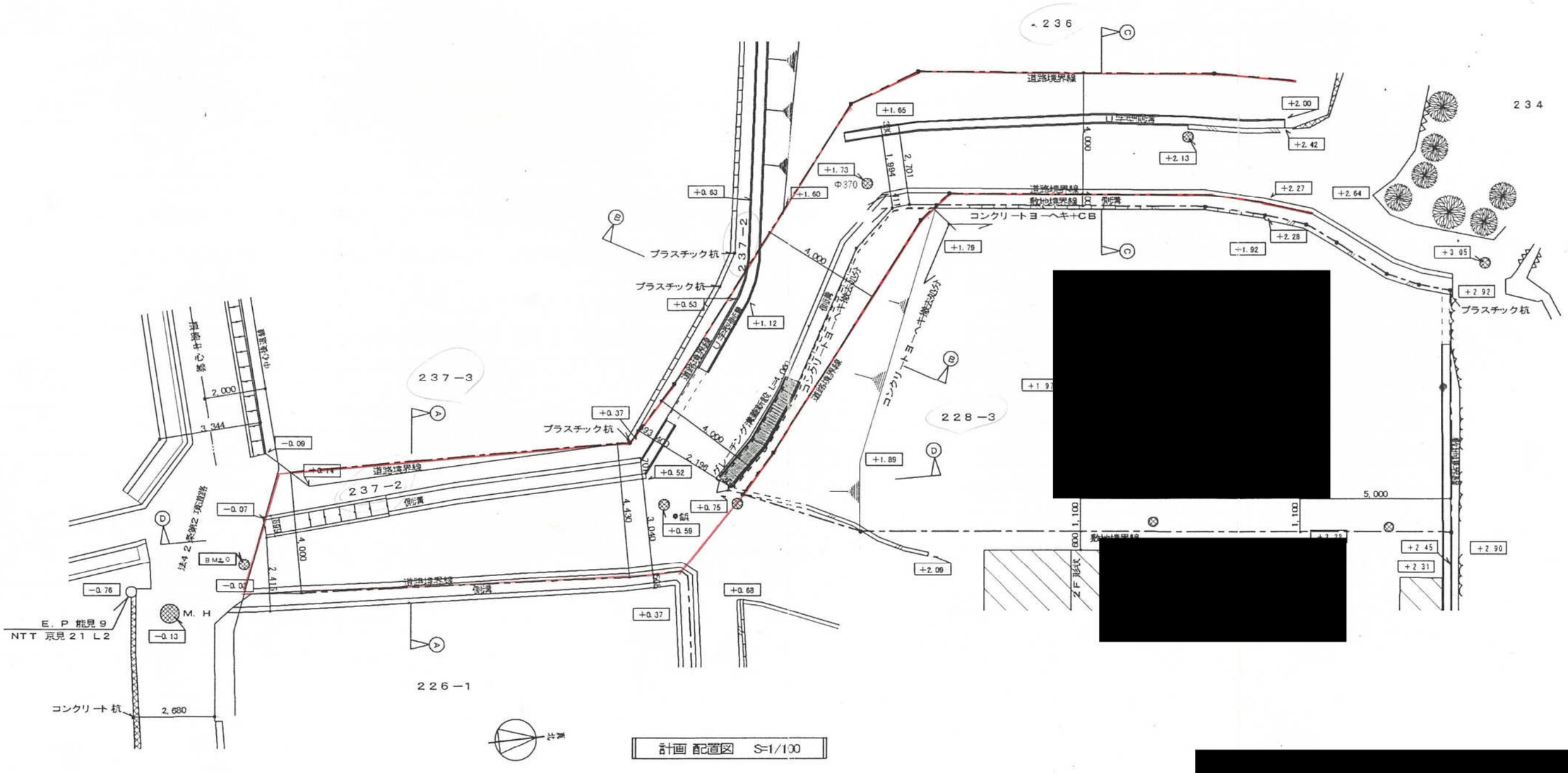

計画 配置図 S=1/100

H17-295号

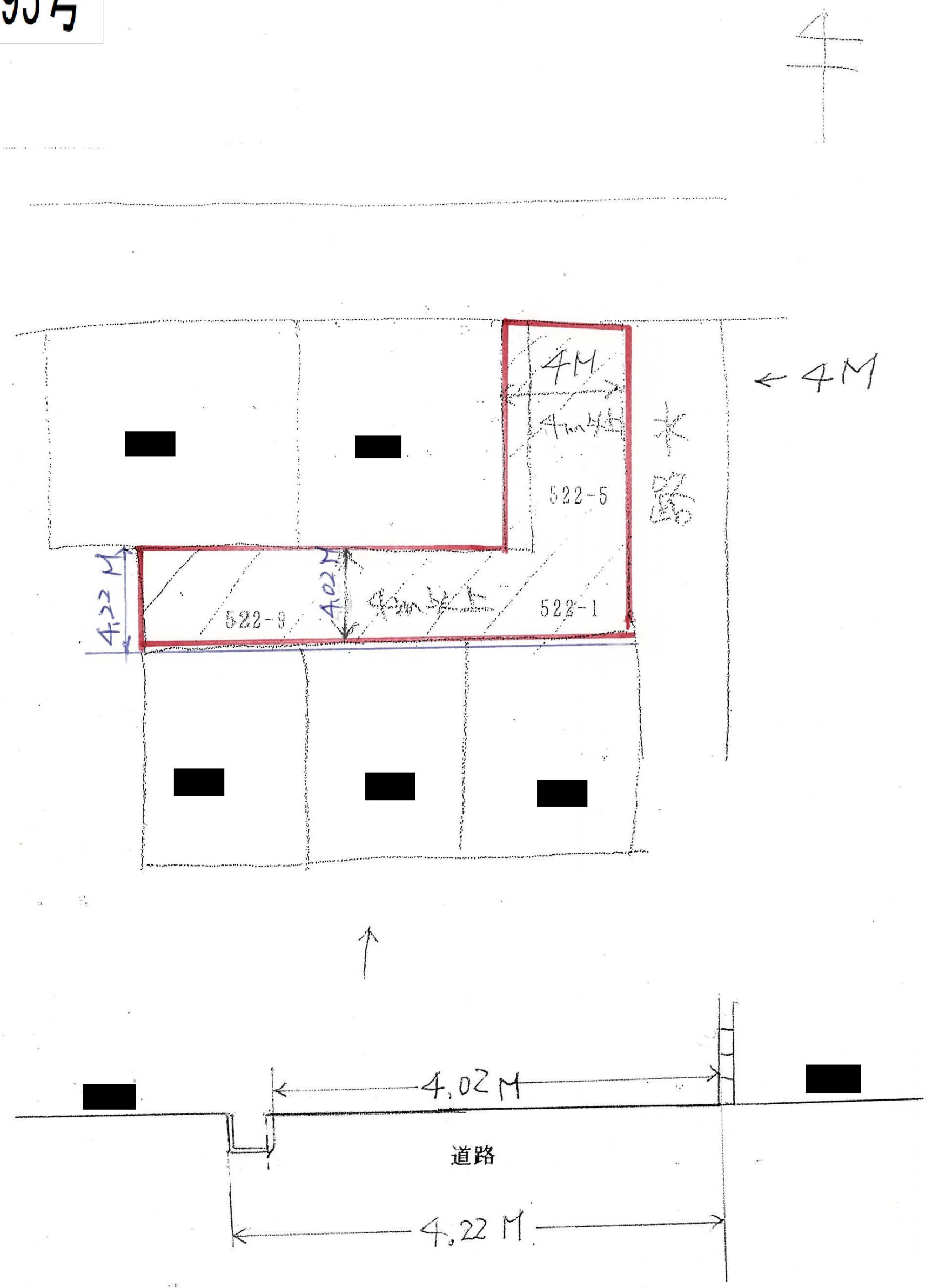

H17-297号

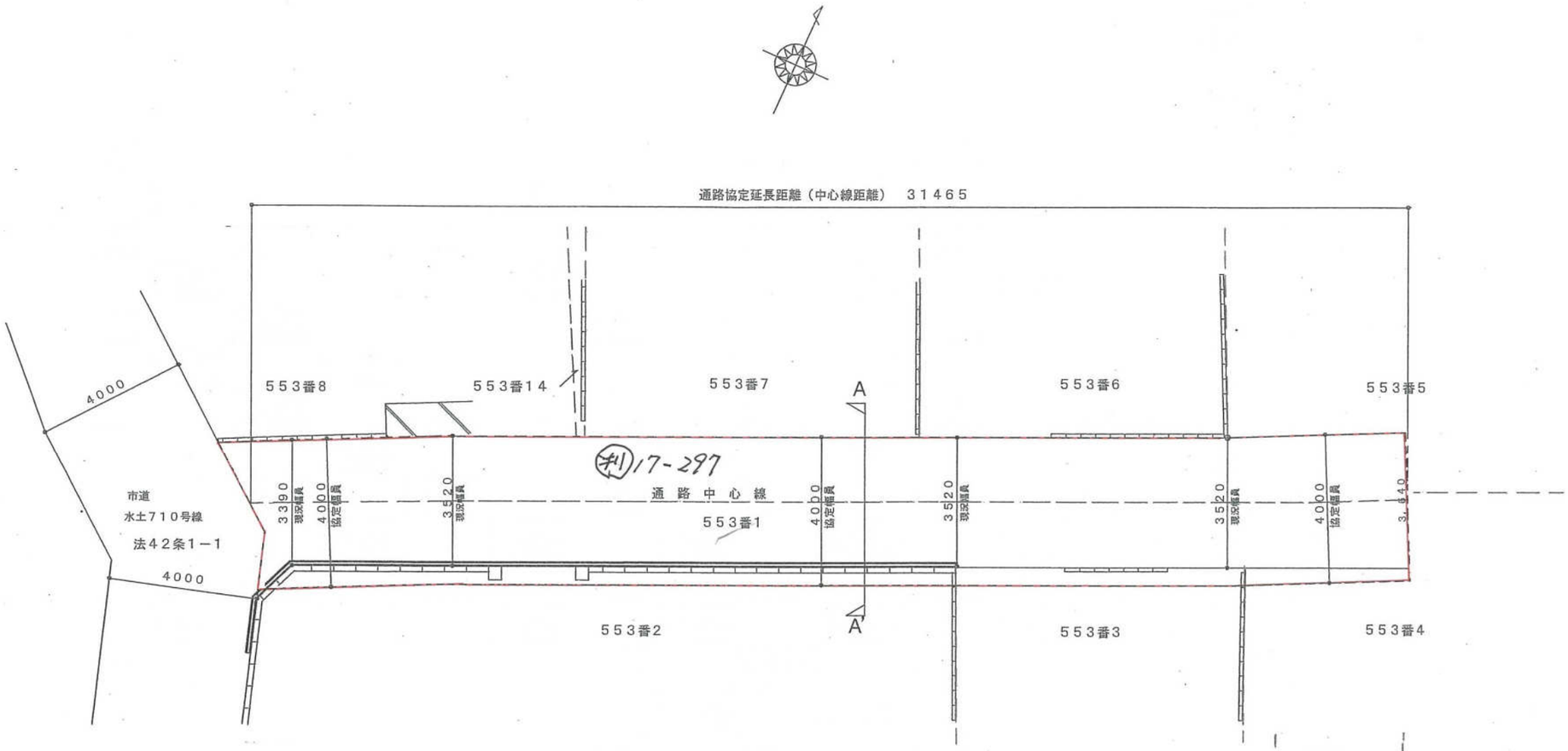

通路平面図　S=1／100X0．7縮小

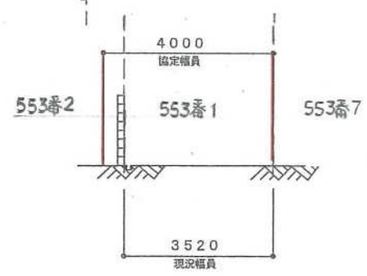

A－A'　断面図　S=1／100X0．7縮小

[redacted]

H17-301号

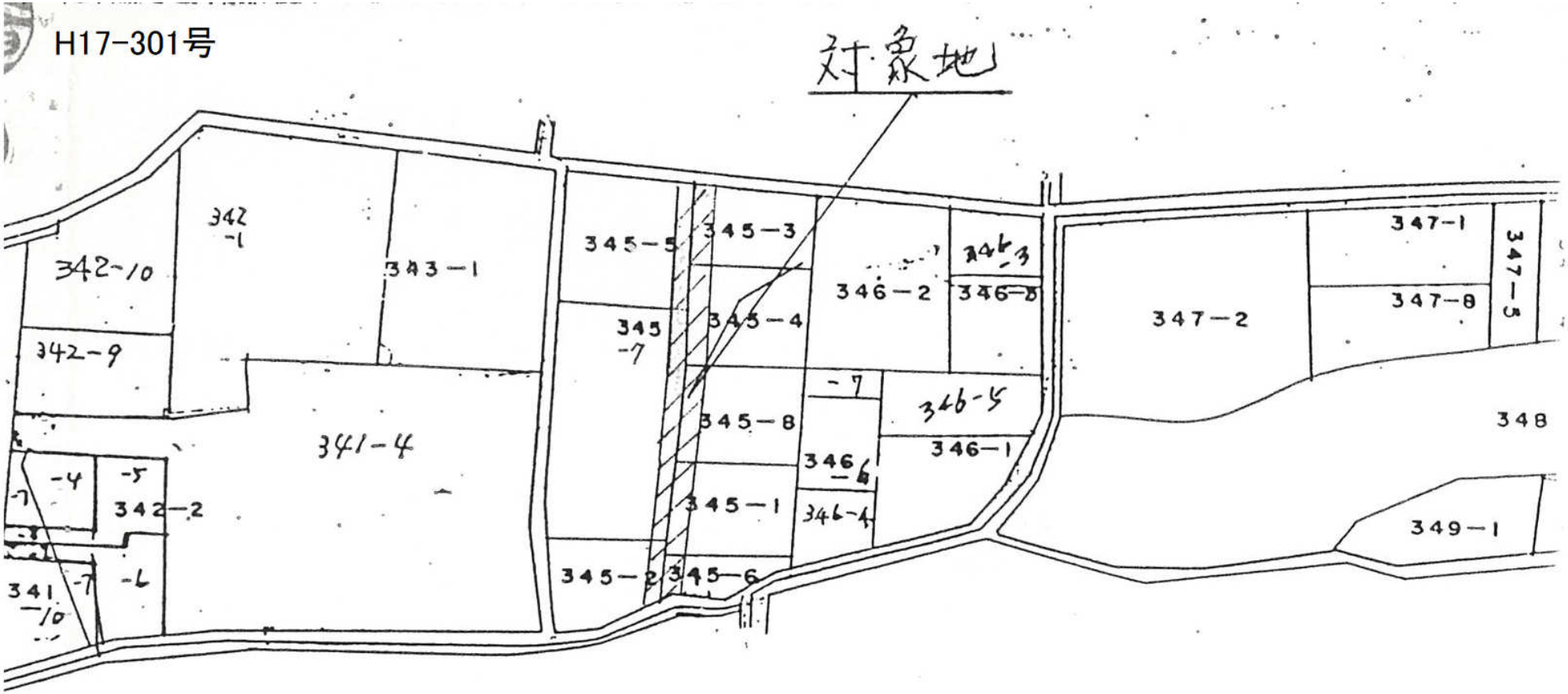
対象地
342-10
342-1
343-1
342-9
341-4
-4
-5
342-2
-7
-6
341-10
345-5
345-3
345-4
345-7
345-8
345-1
345-2
345-6
346-2
346-3
346-8
-7
346-5
346-1
346-6
346-4
347-2
347-1
347-8
347-5
348
349-1

H17-313号

姫路市伊伝居字馬場崎43番8

S=1/100M

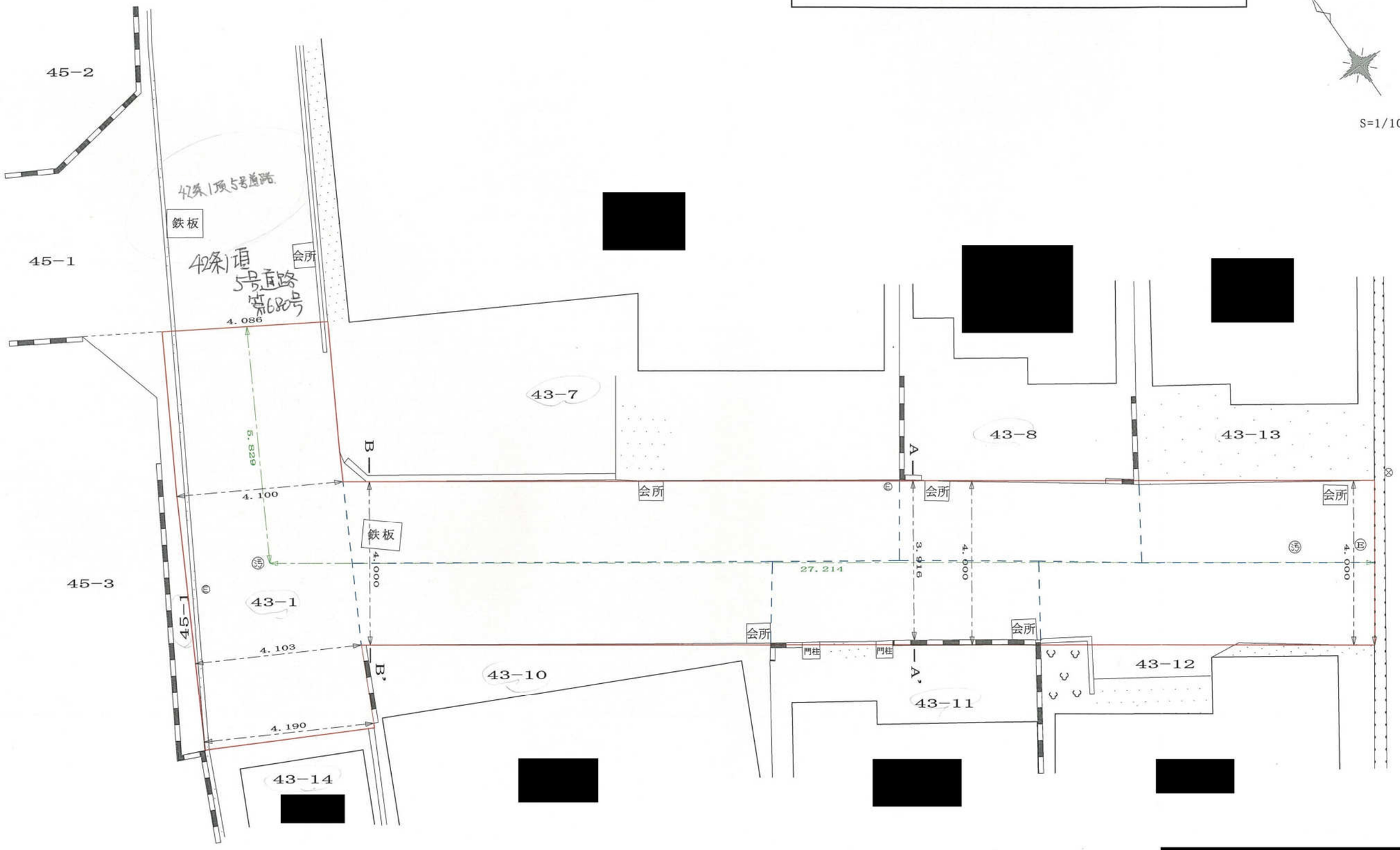

[redacted]

H17-313号

断　面　図

S=1／100M

A−A’

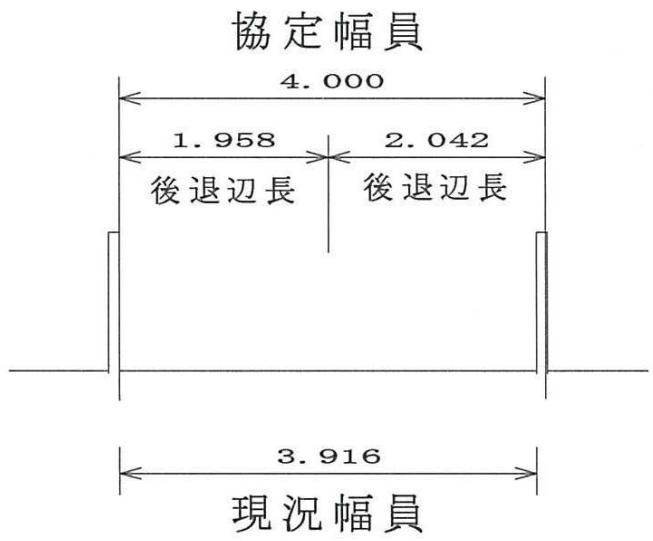

B−B’

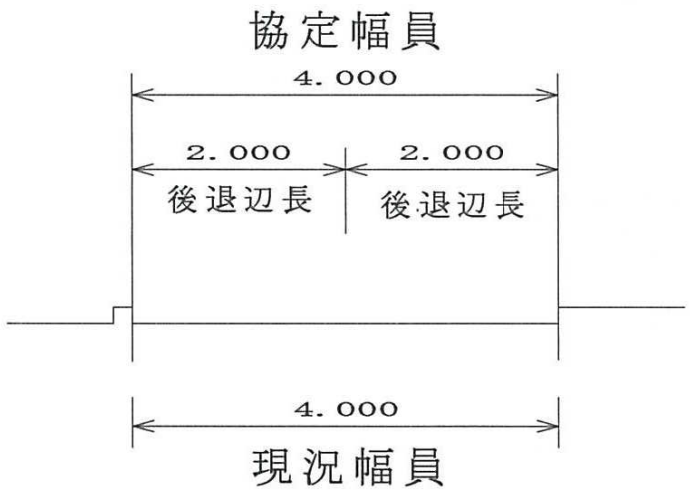

[redacted]

H17-323号

通路協定図 1/250

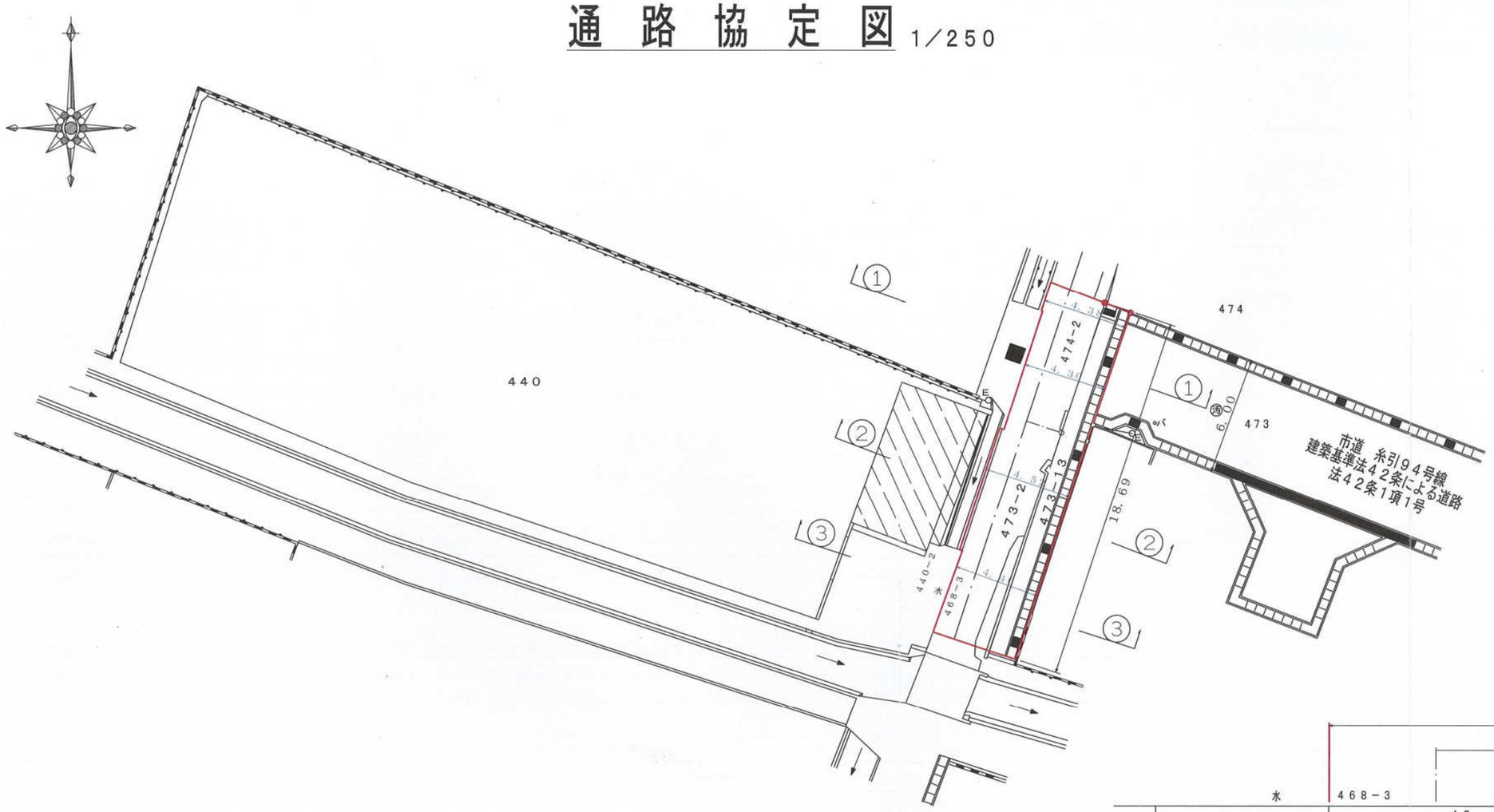

①—① 1/50

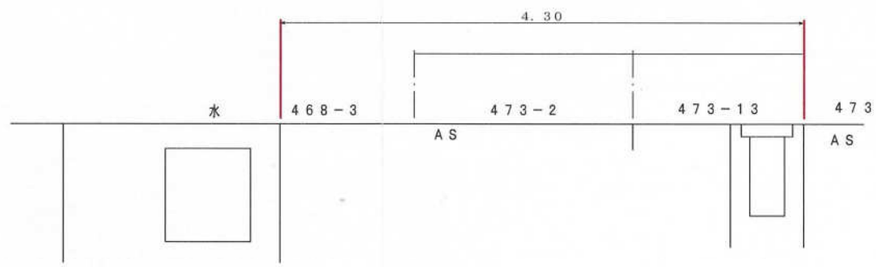

③—③ 1/50

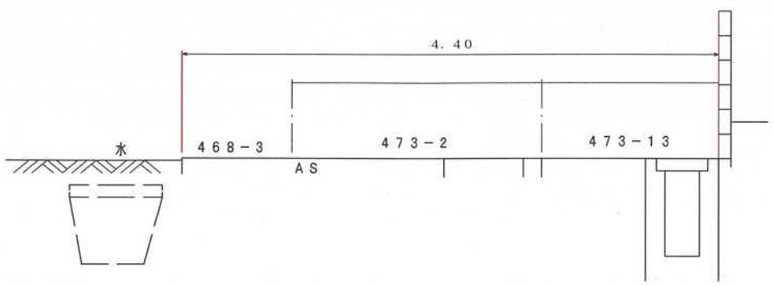

②—② 1/50

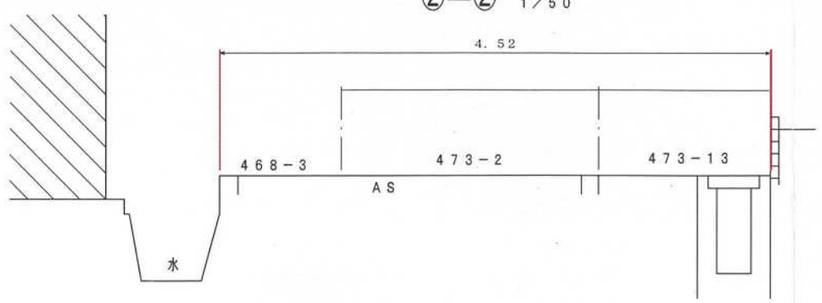

[redacted]

H17-328号

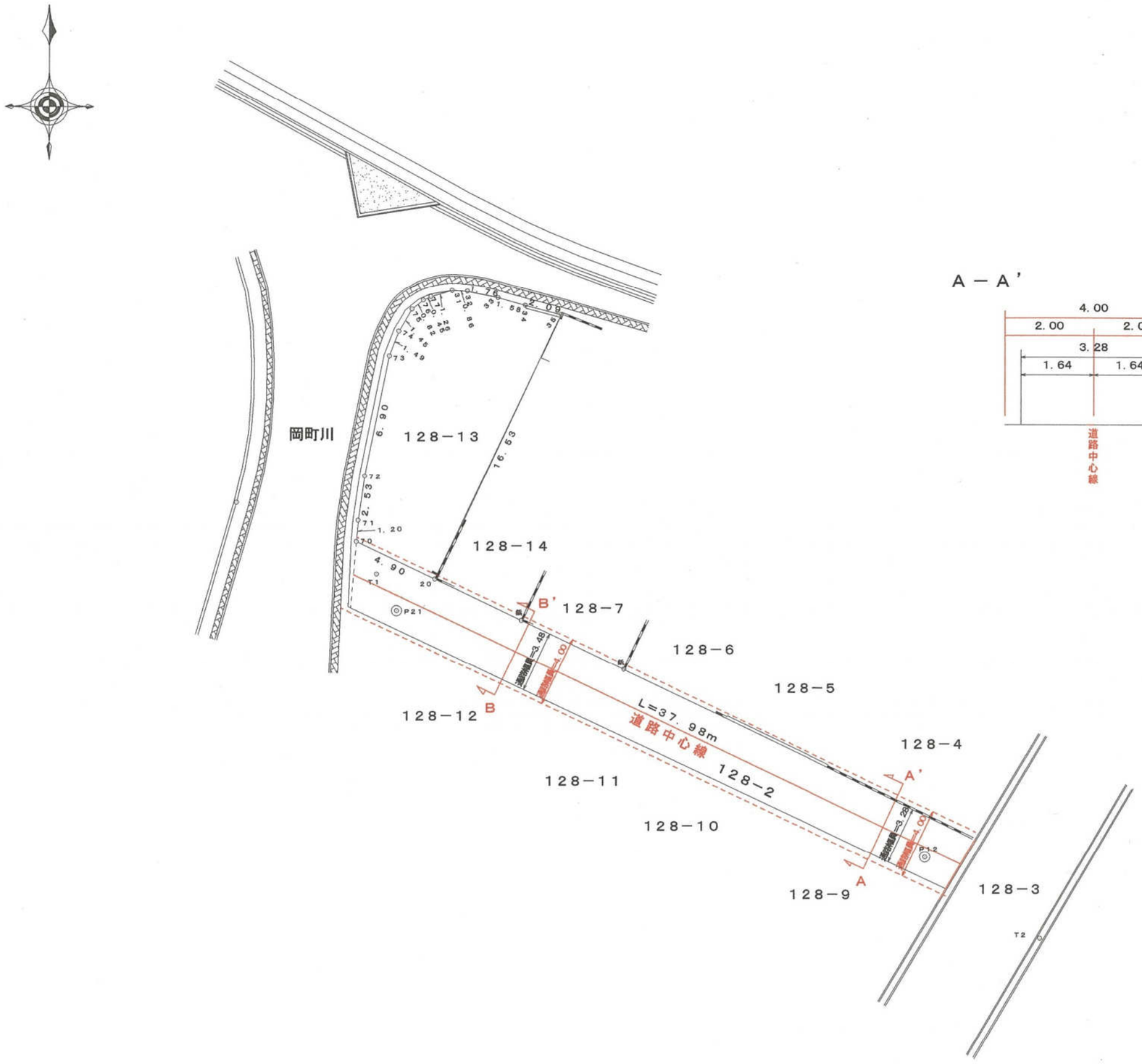

A − A'

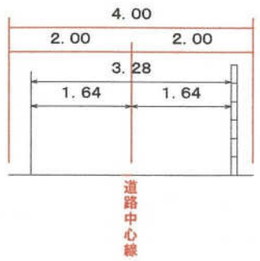

B − B'

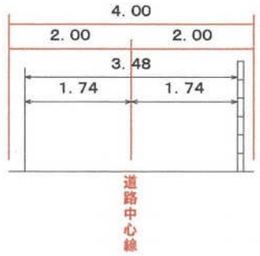

[redacted]

H17-349号

現況平面図　1／250

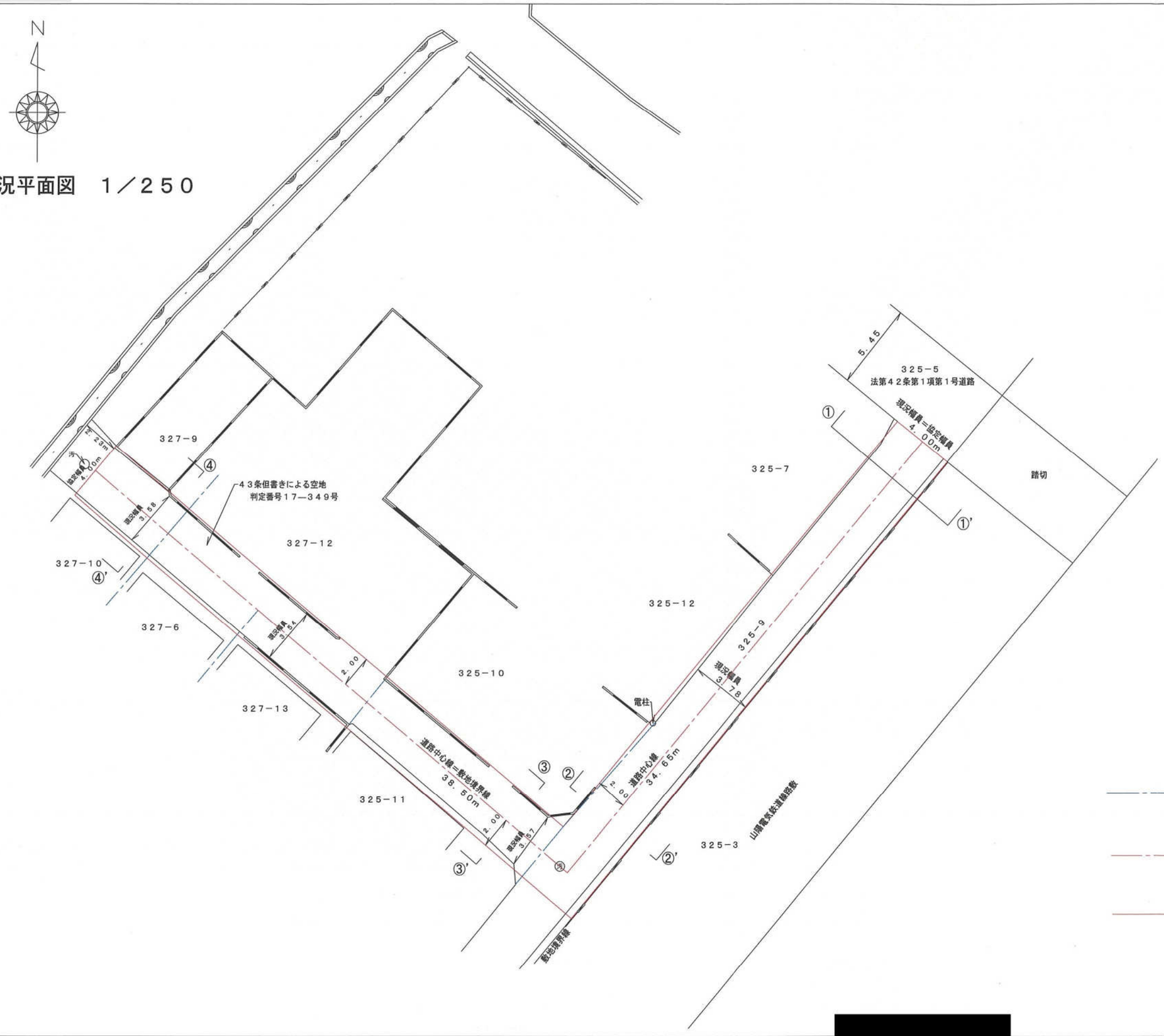

現況断面図　1／100

①—①'

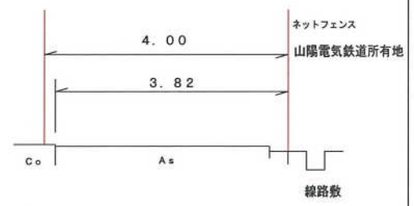

②—②'

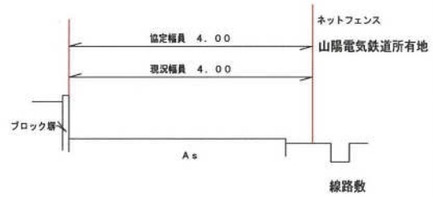

③—③'



④—④'



＝敷地境界線

＝道路中心線

協定ライン

[redacted]

[redacted]

所在	姫路市飾磨区恵美酒字中田地内	作成日	H27．11．13
図面名	法第４３条但書きによる空地図面	縮尺	図　示

H17-366号

■道路平面図

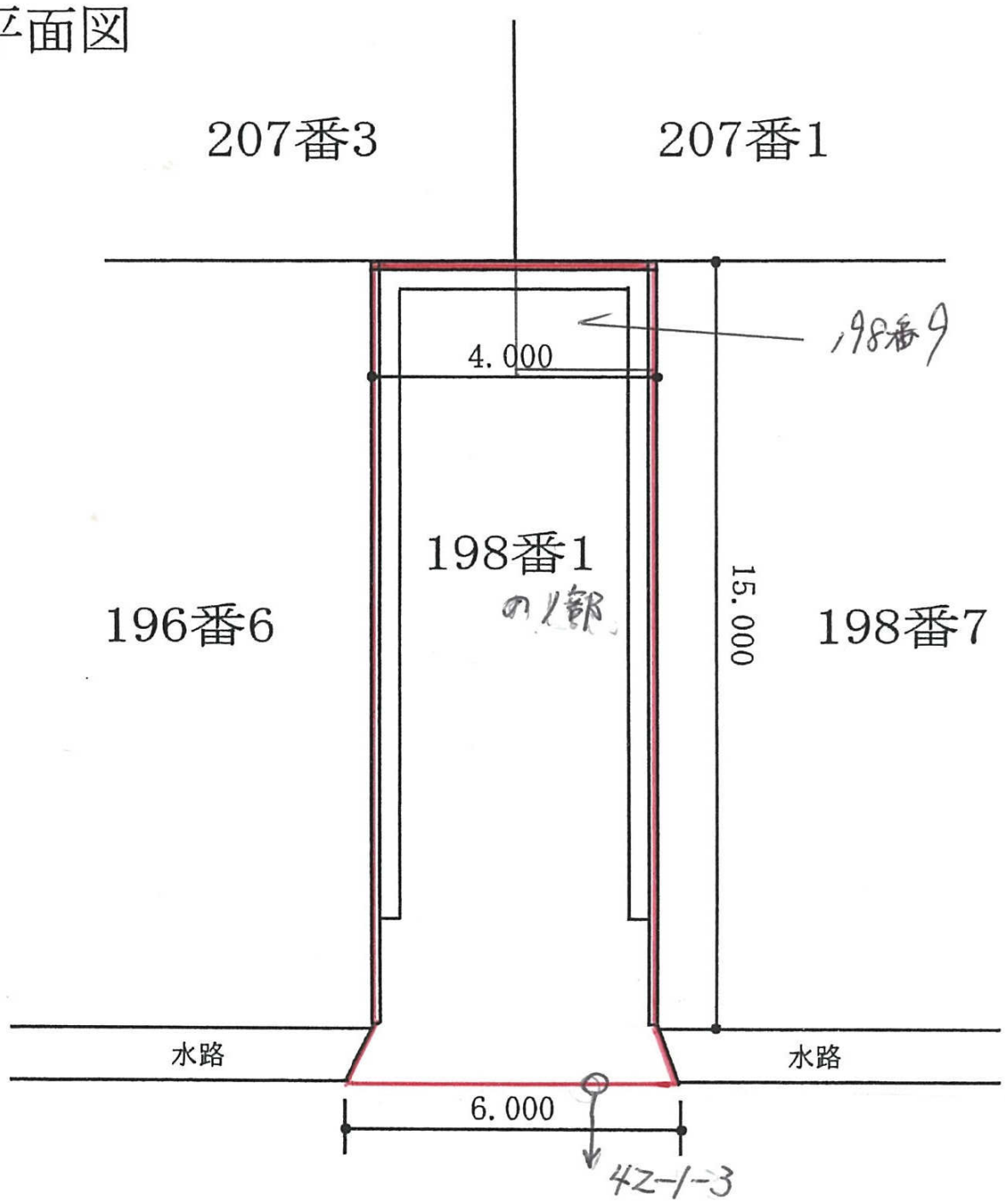

■道路断面図

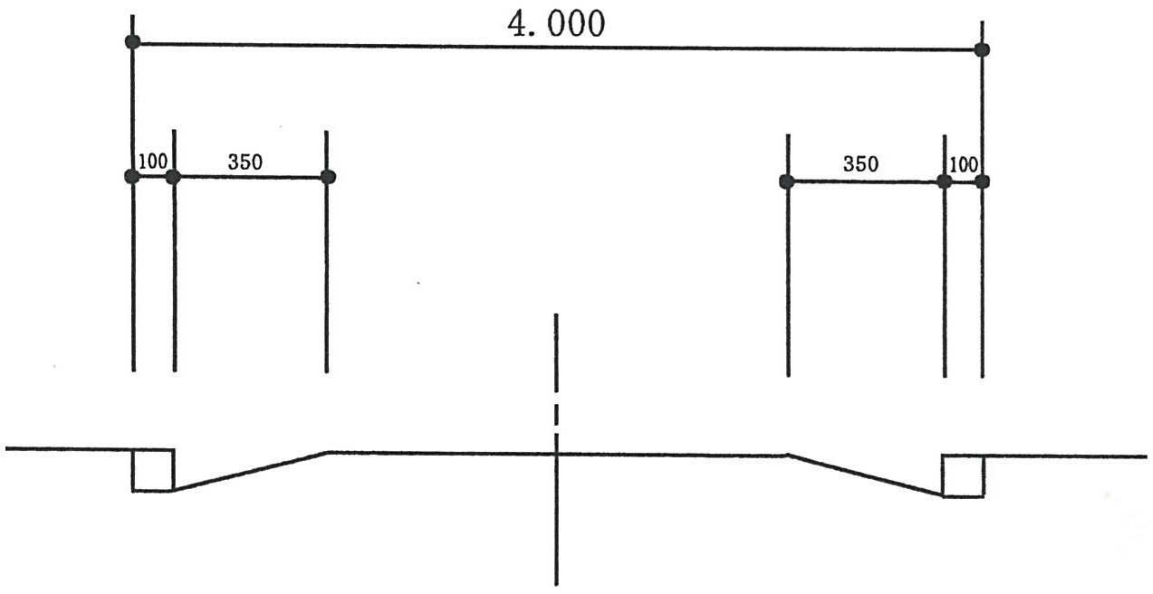

H17-366号

■道路平面図

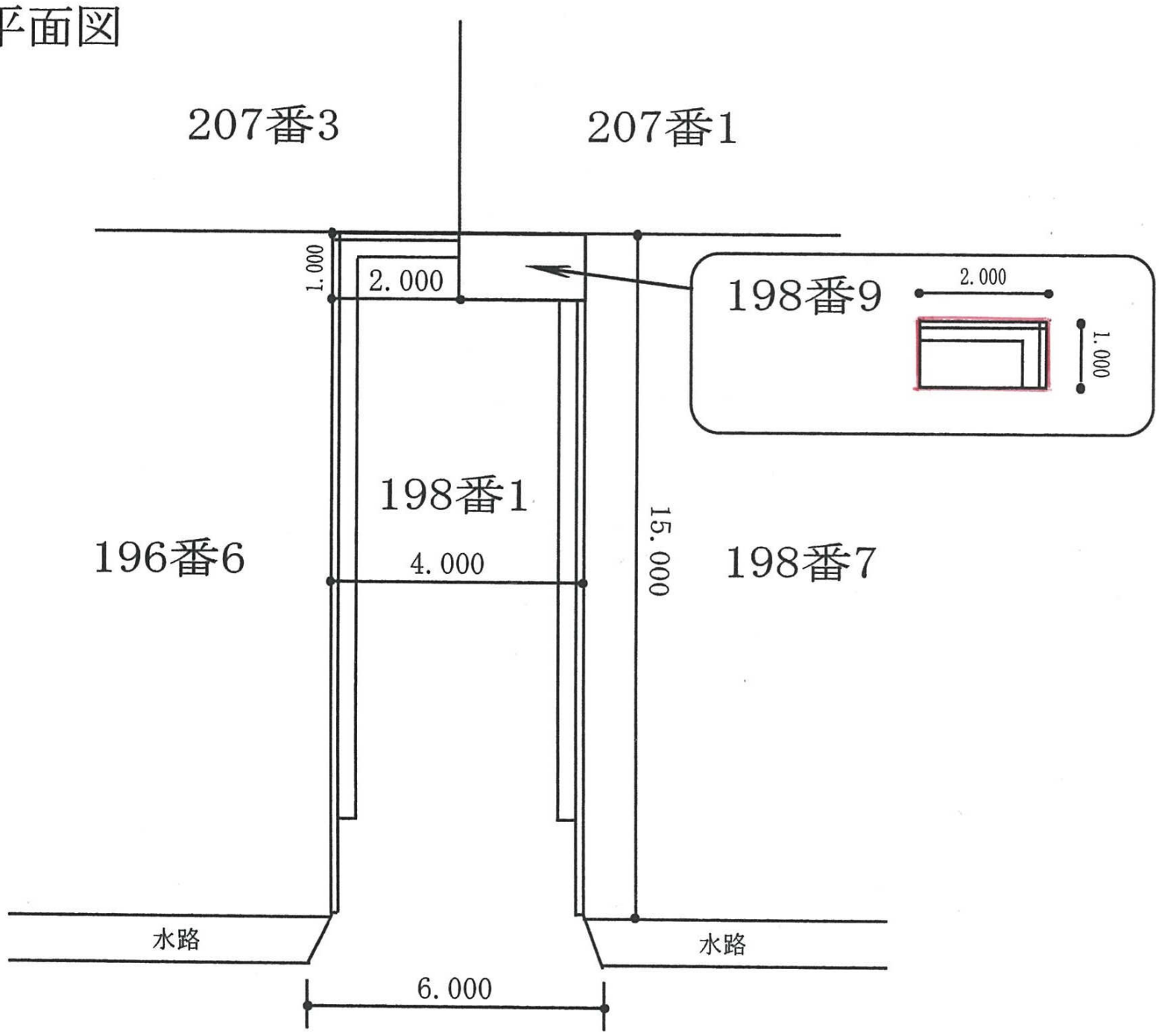

■道路断面図

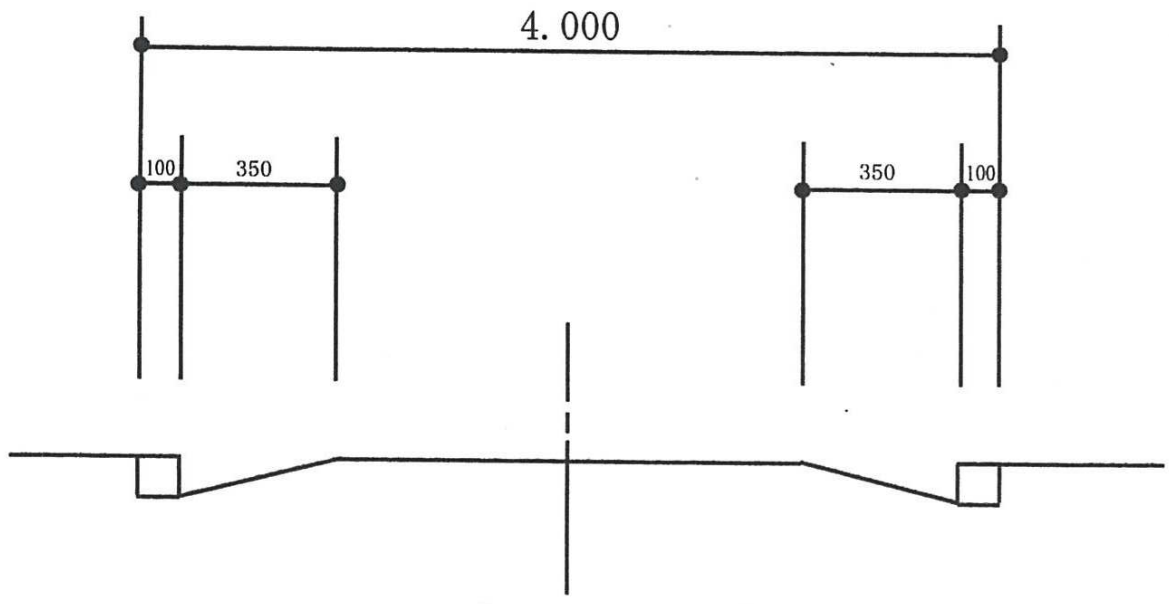

H17-366号

■道路平面図

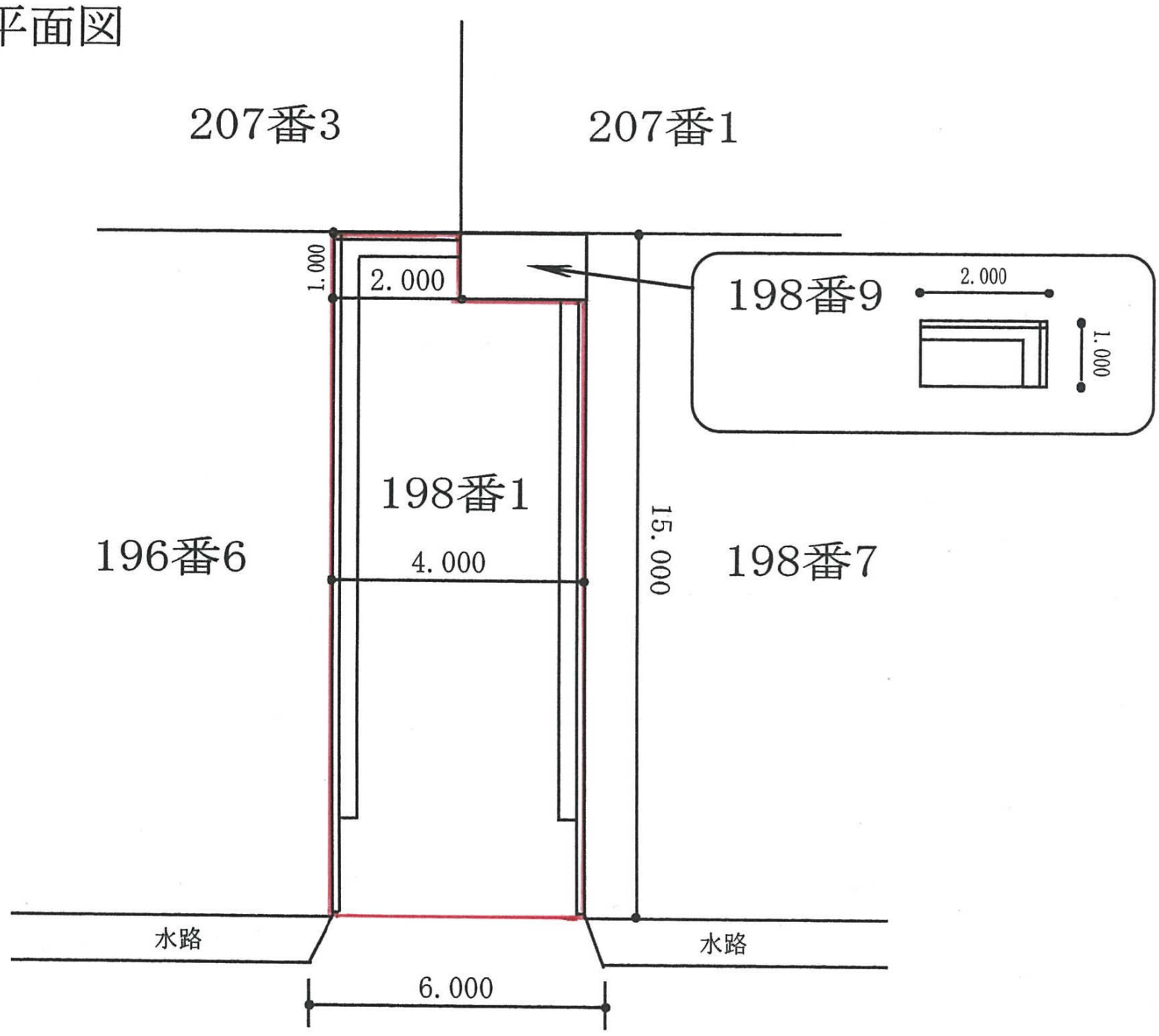

■道路断面図

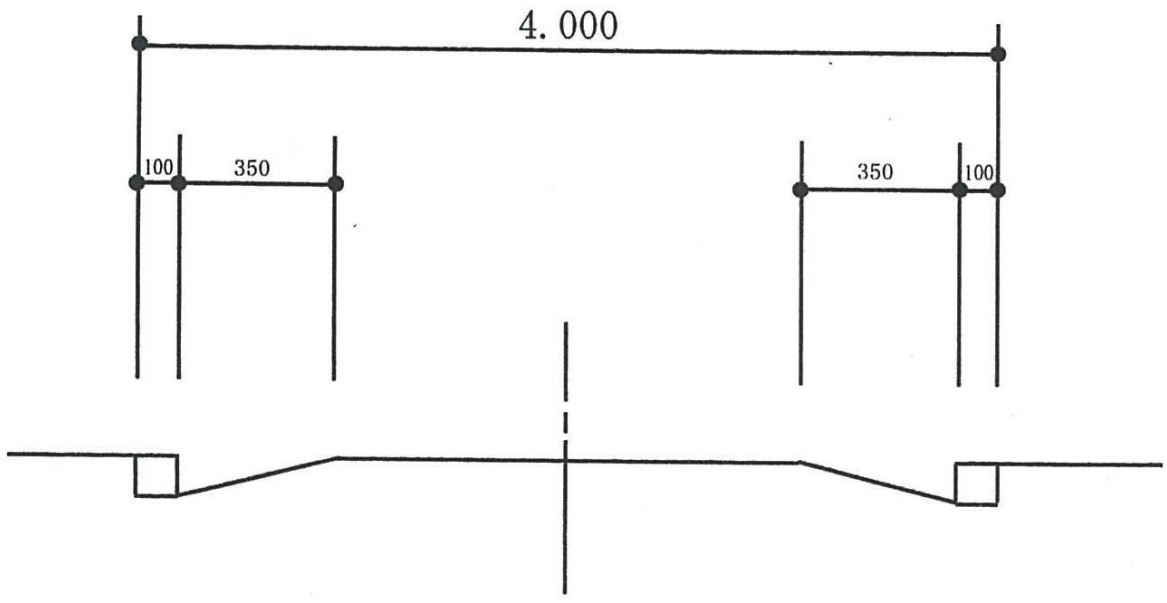

H17-372号

現況平面図 S=1:250

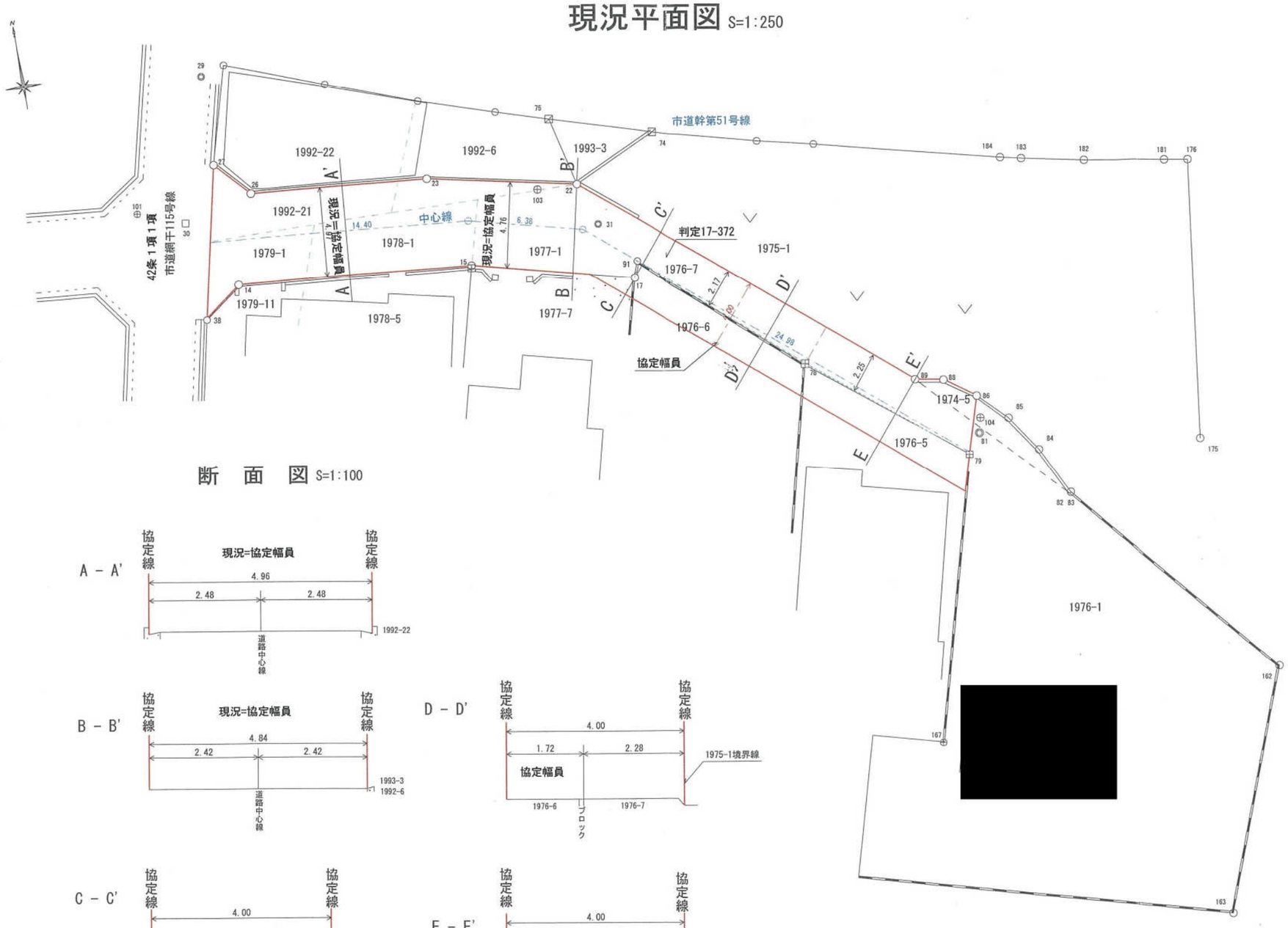

断　面　図 S=1:100

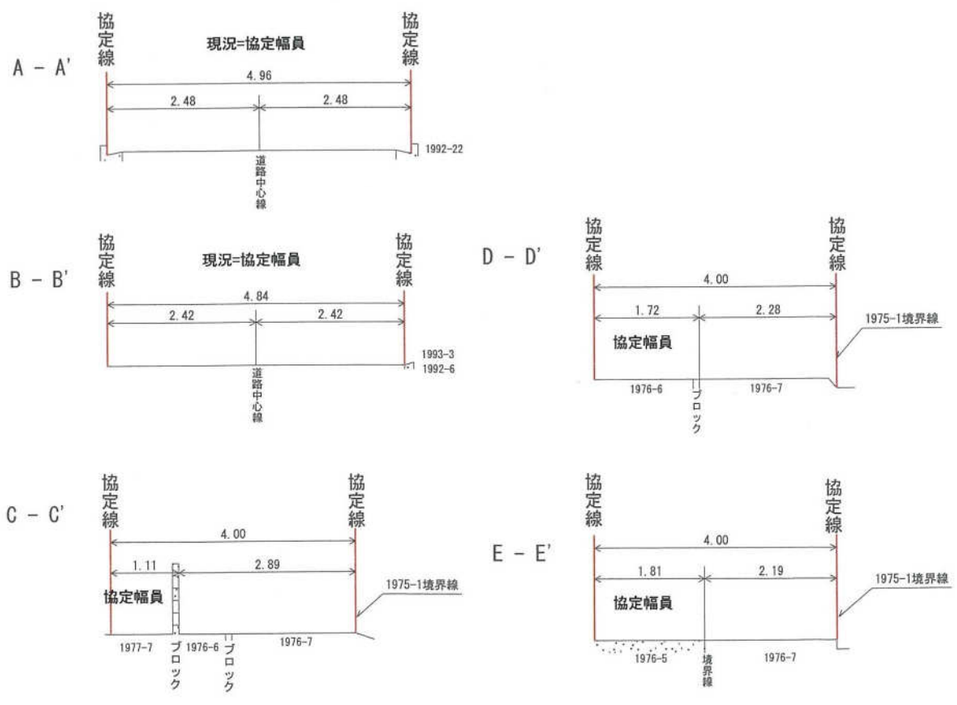

[redacted]

[redacted]

[redacted]

H17-382号

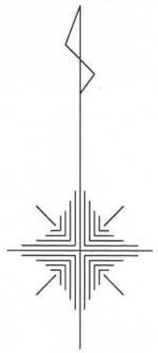

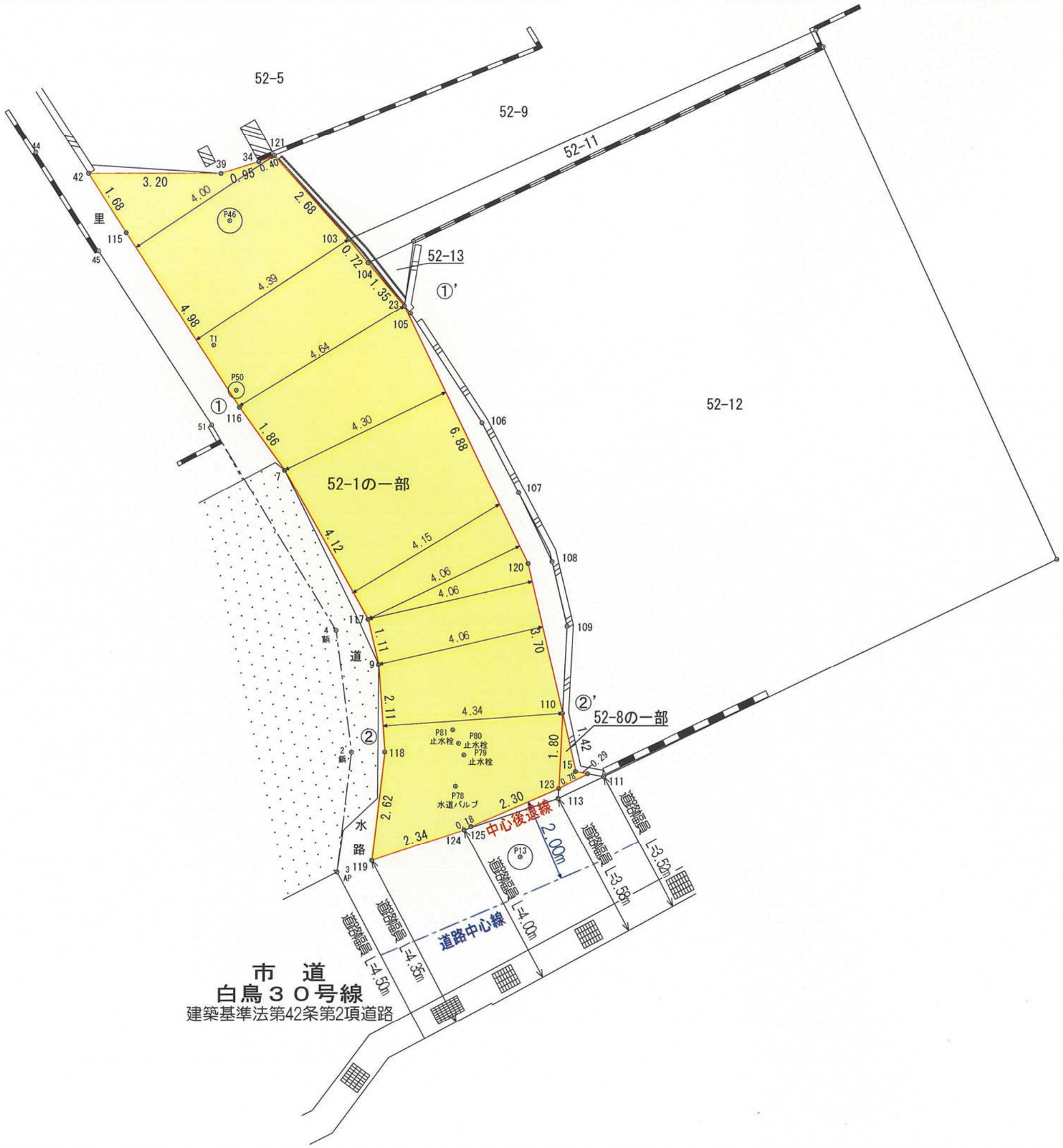

① － ①'



② － ②'



[redacted]

H17-384号

土地所在図
地積測量図

地番	163~2. 163~3. 163~4 163~5
土地の所在	姫路市的形町福泊字居守山

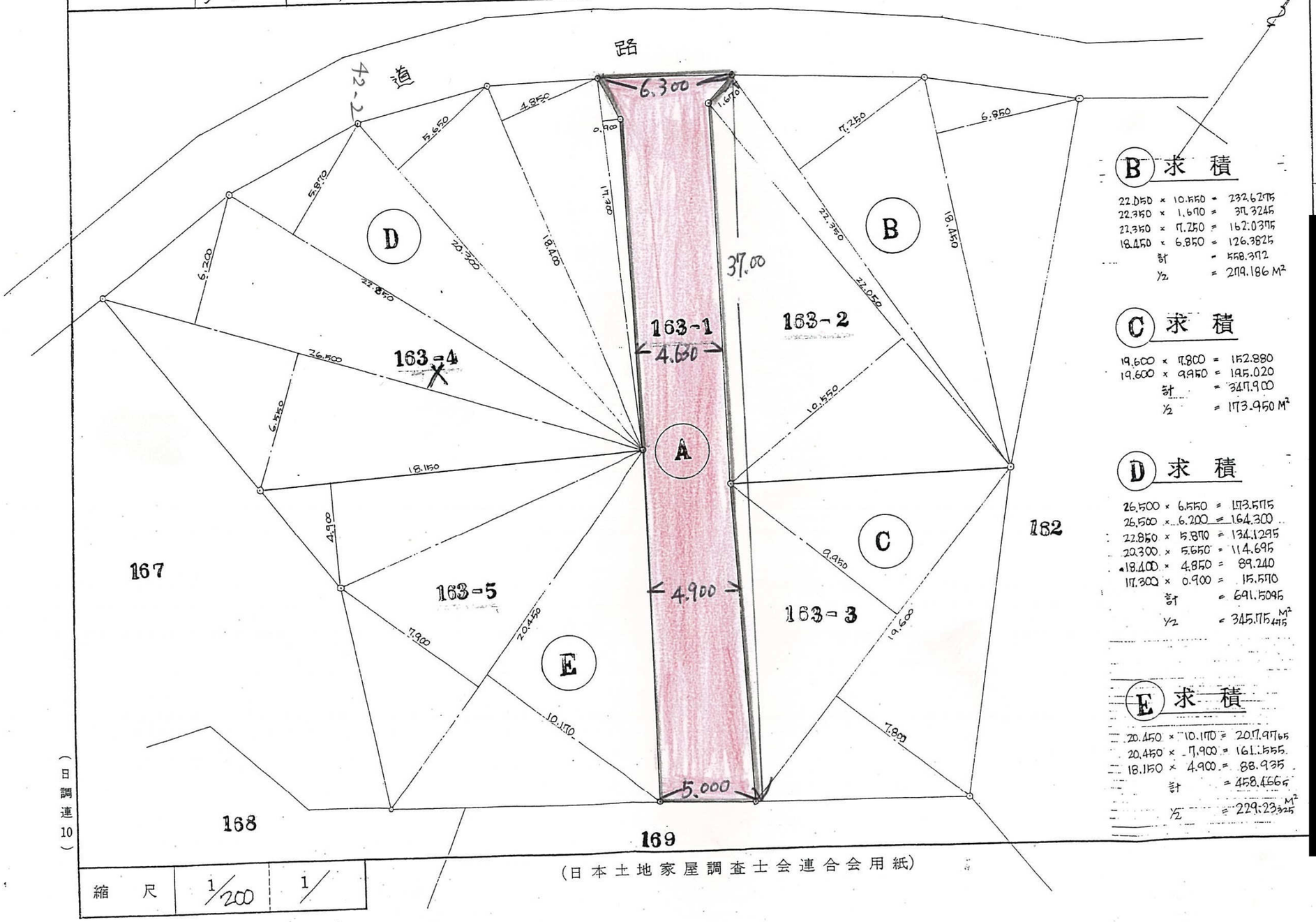

B 求積

22.050 × 10.550 = 232.6275
22.350 × 1.670 = 37.3245
22.350 × 17.250 = 162.0375
18.450 × 6.850 = 126.3825
計 = 558.372
½ = 279.186 M²

C 求積

19.600 × 17.800 = 152.880
19.600 × 9.950 = 195.020
計 = 347.900
½ = 173.950 M²

D 求積

26.500 × 6.550 = 173.575
26.500 × 6.200 = 164.300
22.850 × 5.870 = 134.1295
20.300 × 5.650 = 114.695
18.400 × 4.850 = 89.240
17.300 × 0.900 = 15.570
計 = 691.5095
½ = 345.75475 M²

E 求積

20.450 × 10.170 = 207.9765
20.450 × 7.900 = 161.555
18.150 × 4.900 = 88.935
計 = 458.4665
½ = 229.23325 M²

作製年月日	昭和四六年四月二五日
作製者	[redacted]

縮尺	1/200	1/

(日本土地家屋調査士会連合会用紙)

(日調連10)

(10枚目)

H17-386号

通路協定図

平　面　図　S=1／200

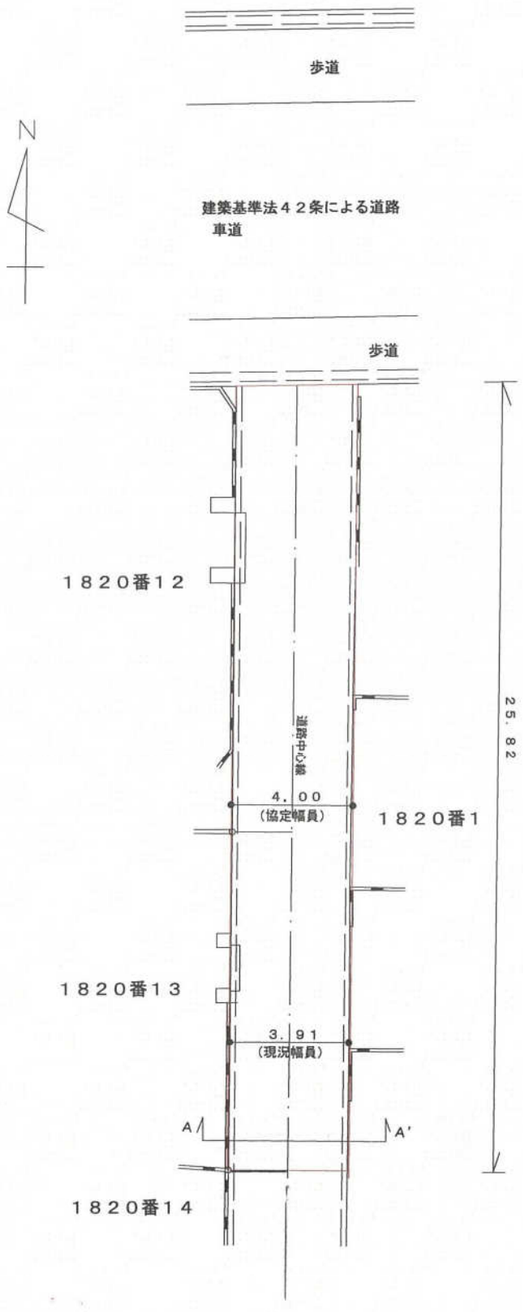

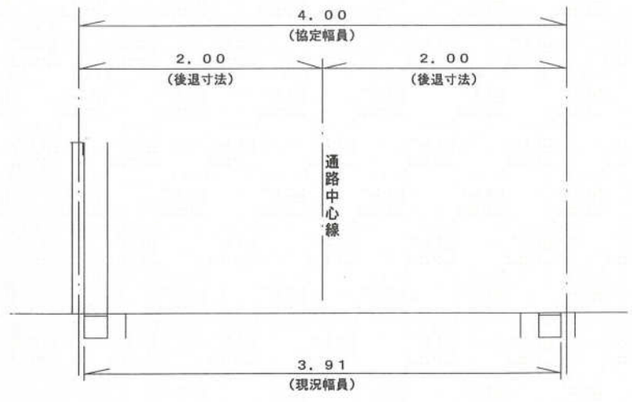

A－A’断面　S=1／50

[redacted]

[redacted]

H17-386号

通 路 協 定 図

姫路市車崎二丁目1820-14, 1820-3, 1820-16、1820-1の各一部

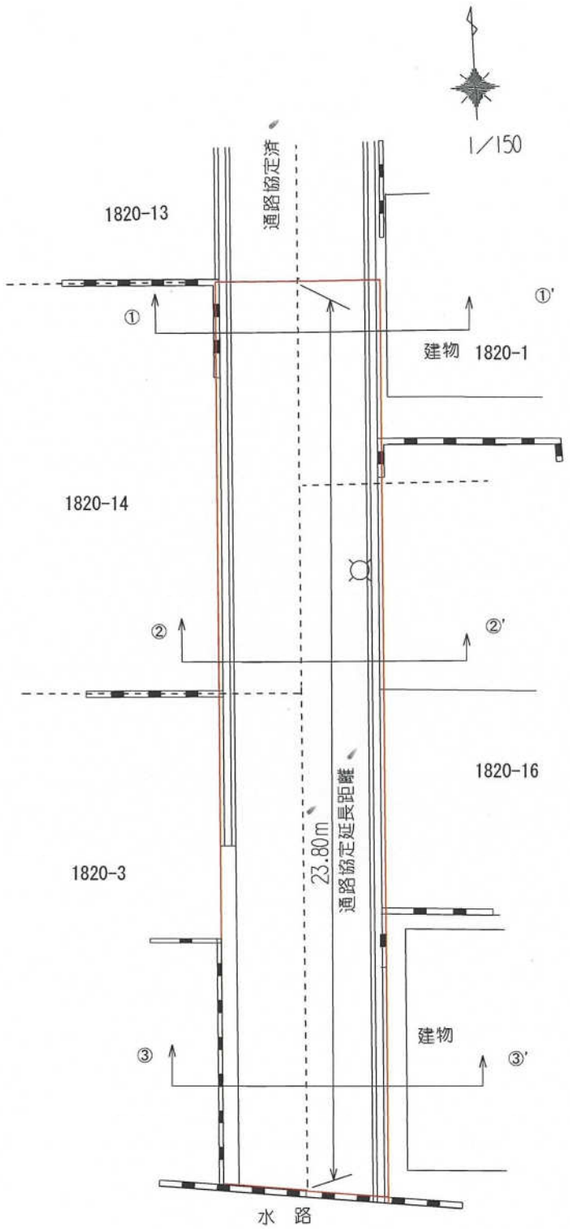

断 面 図

1/50

①-①'

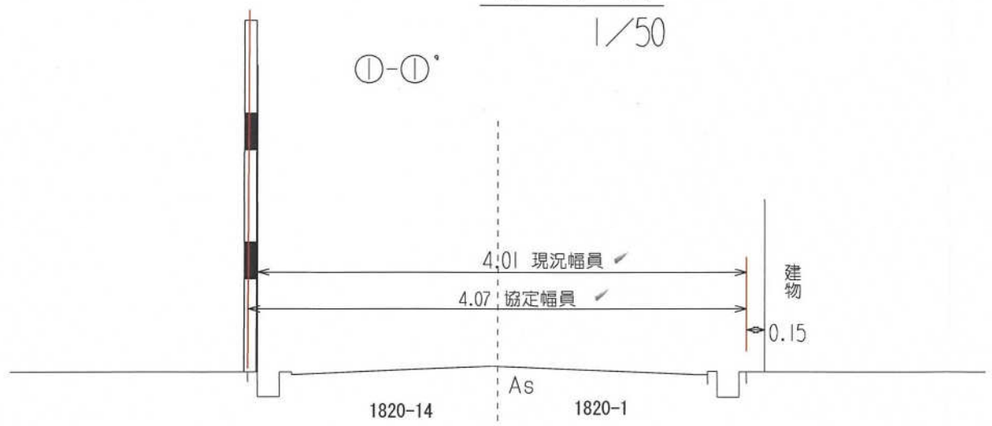

②-②'

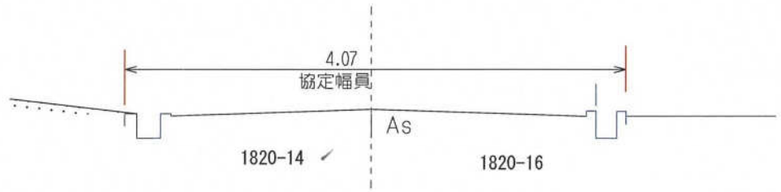

③-③'

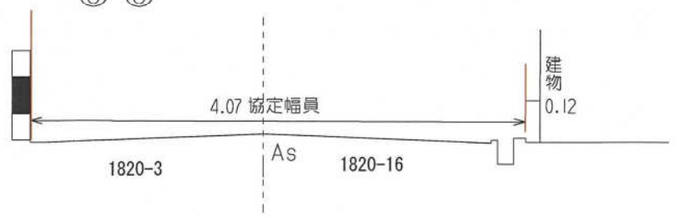

[redacted]

H17-387号

H17-387

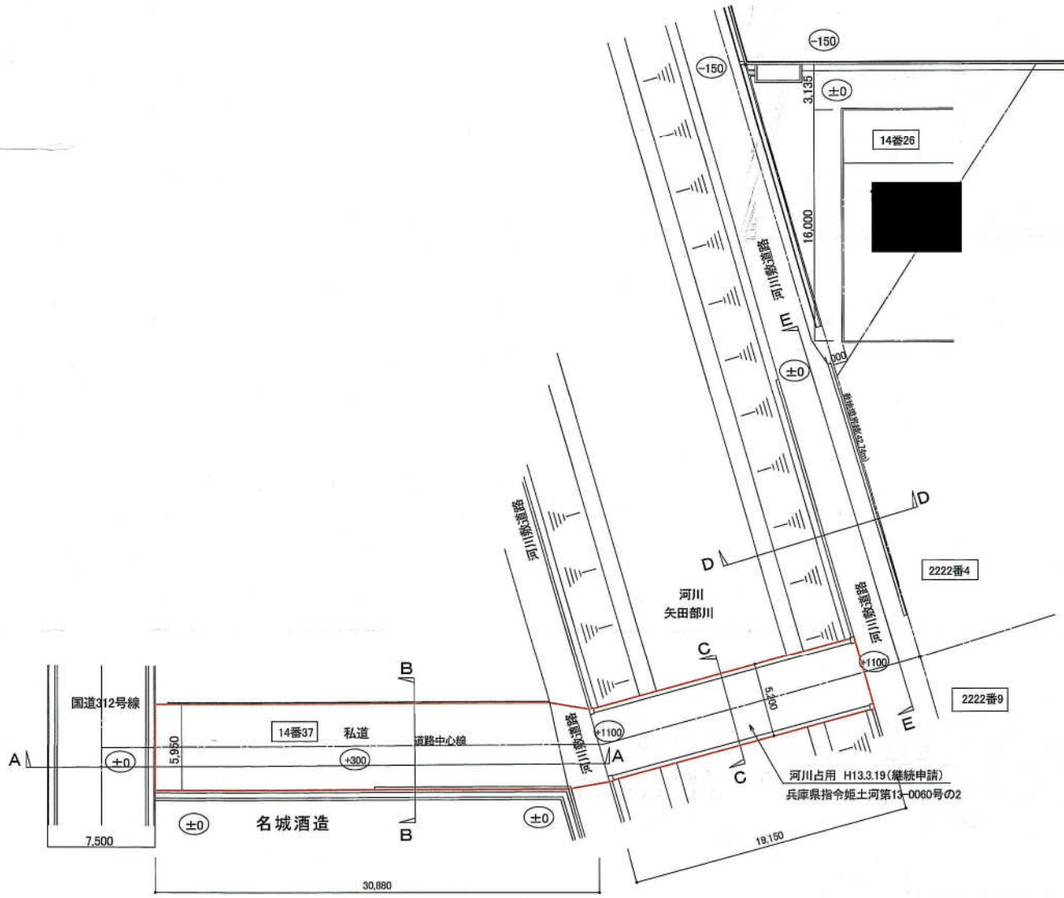

平 面 図 S=1/300

協定後通路

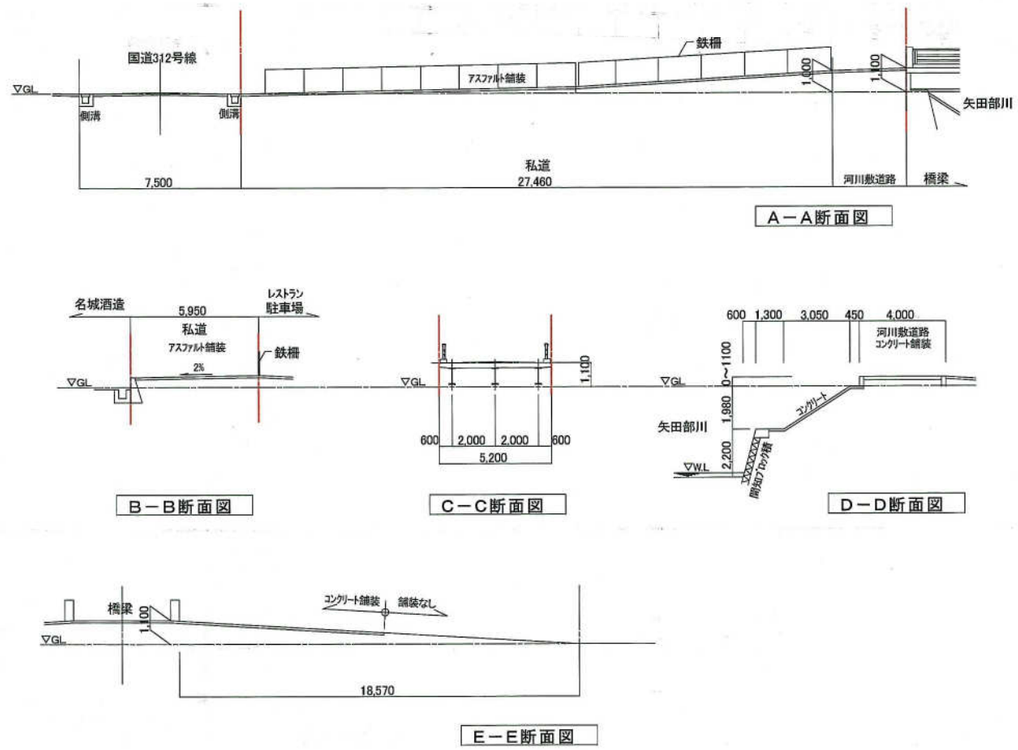

断 面 図 S=1/200

[redacted]

H17-396号

[redacted]

H17-396

[redacted]

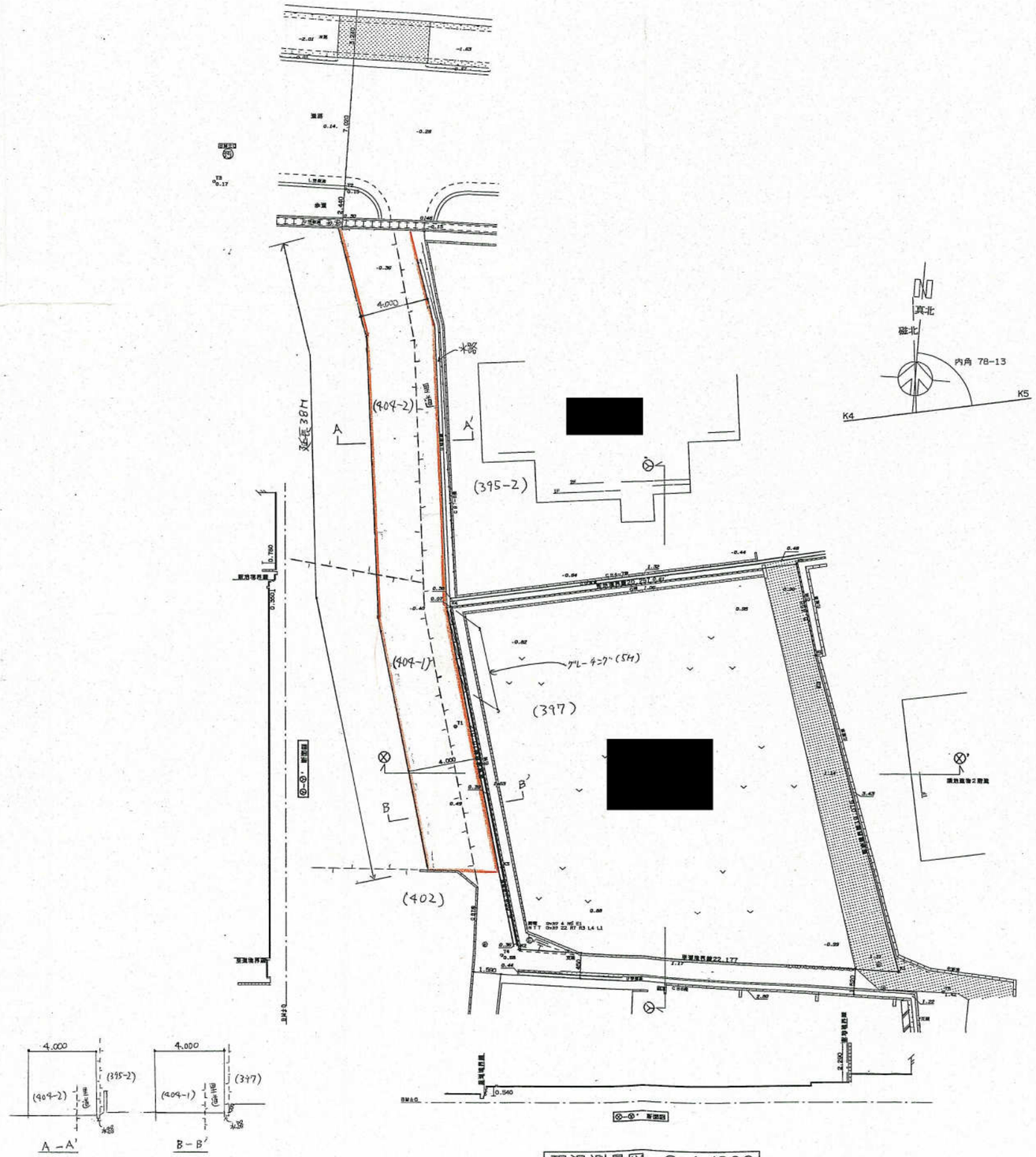

[redacted]

[redacted]

現況測量図　S=1/200

[redacted]