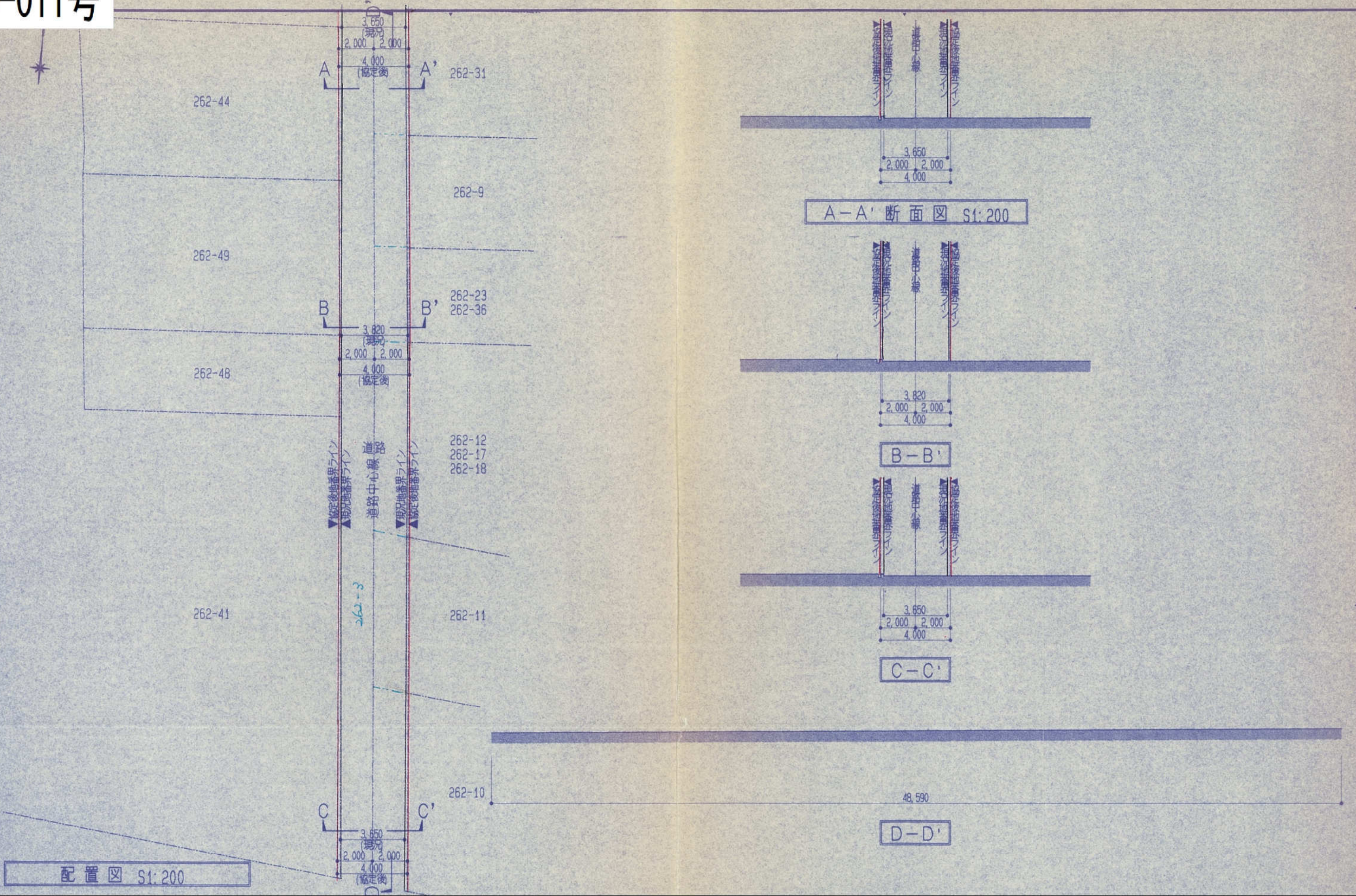
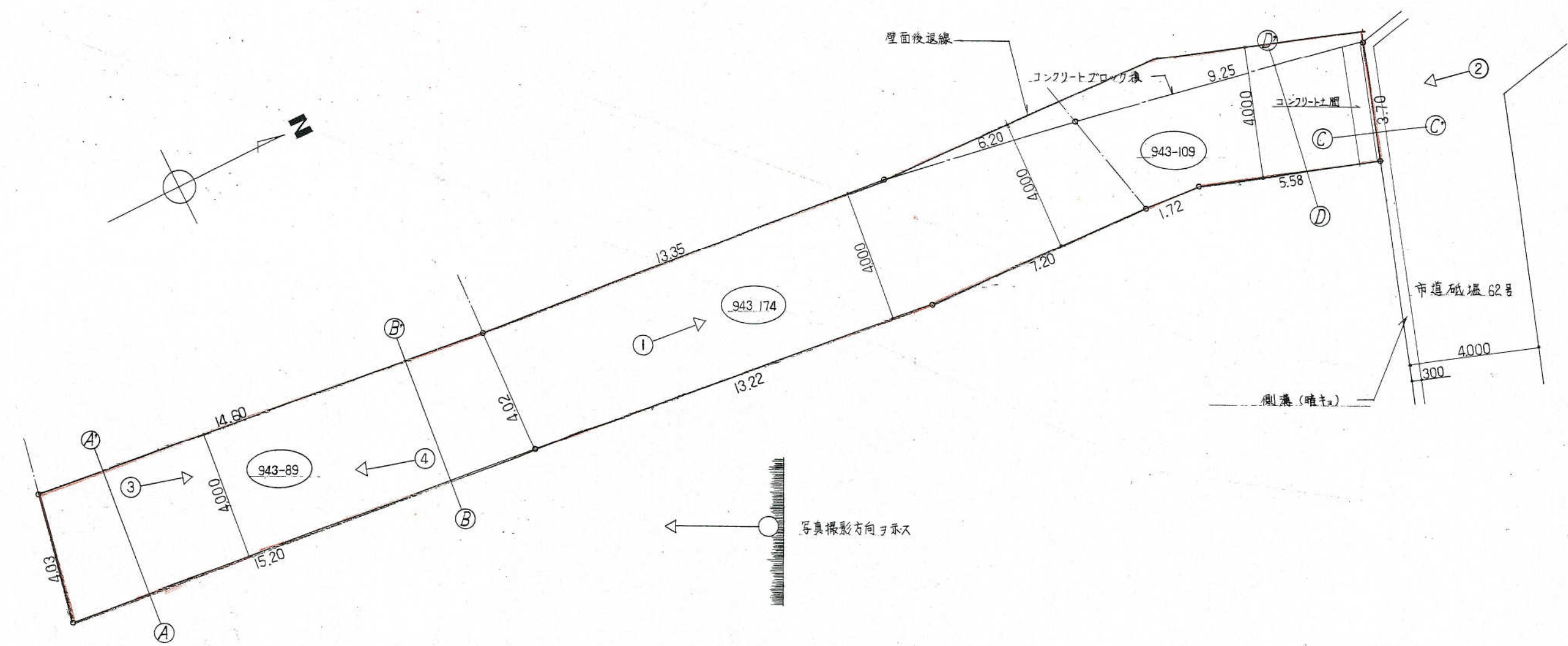


界限図



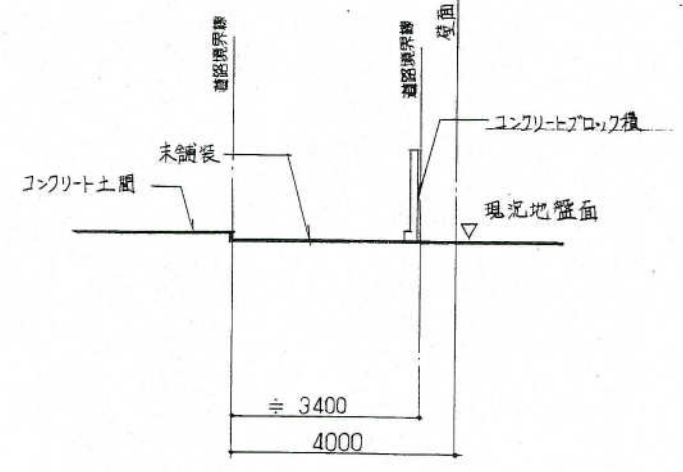
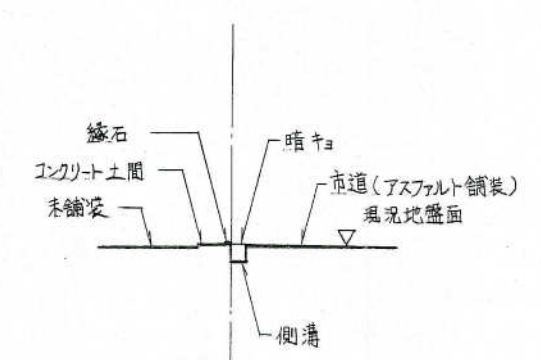
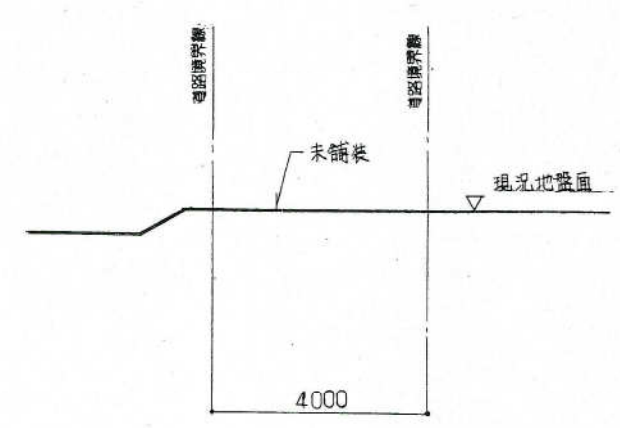
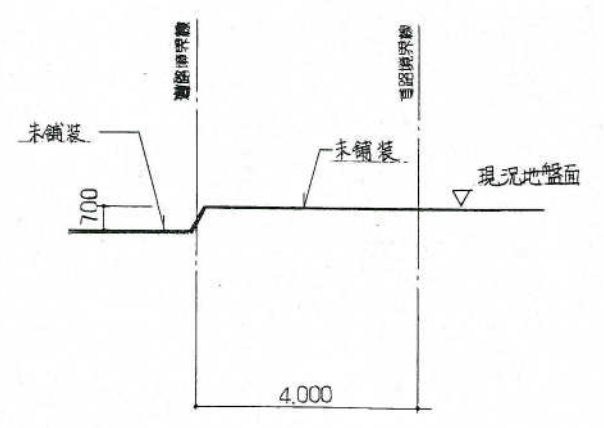


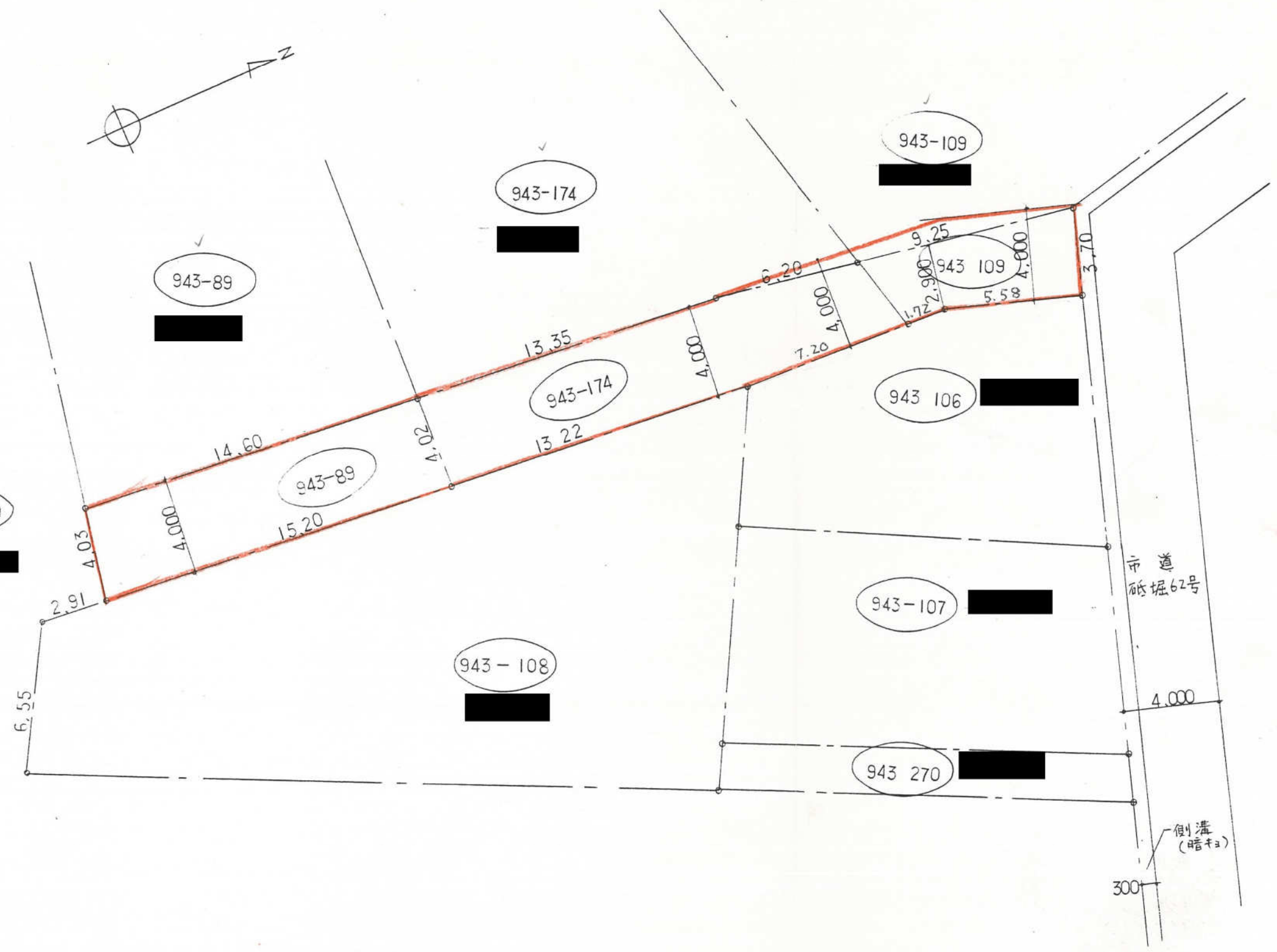
A—A'

B—B'

C—C'

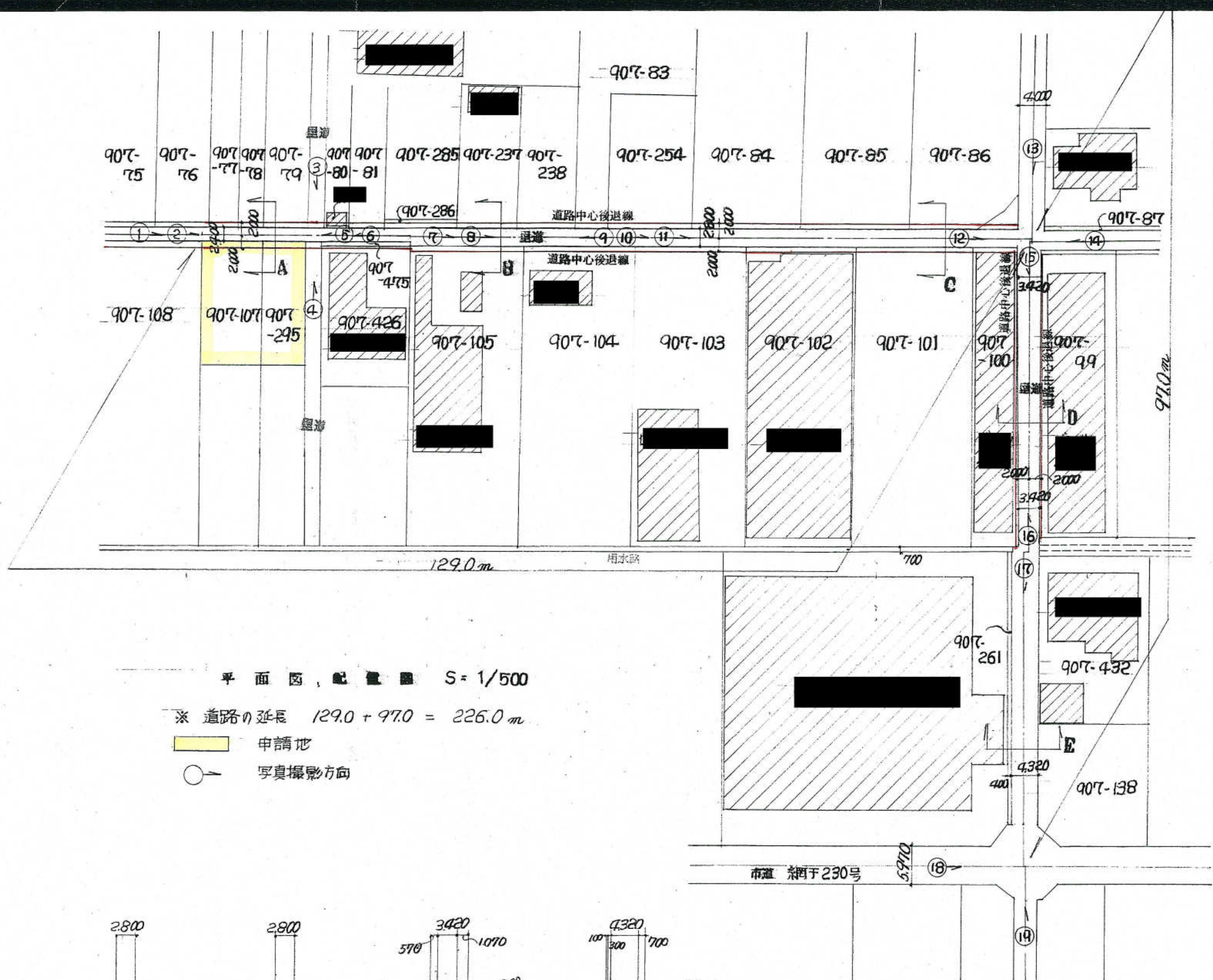
D—D'





敷地配置図 1:200


凡例
 ———— は現況を示す
 ———— は協定後を示す



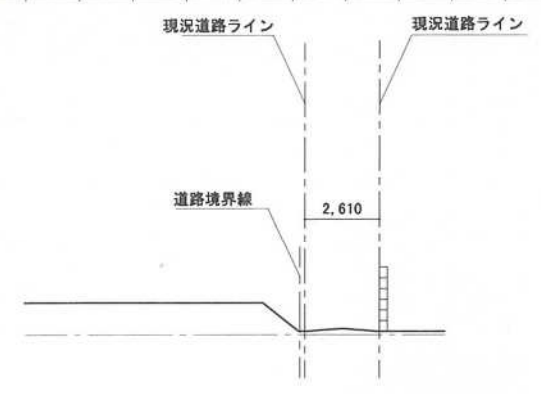
平面图、配電圖 S = 1/500

※ 道路の延長 129.0 + 97.0 = 226.0 m

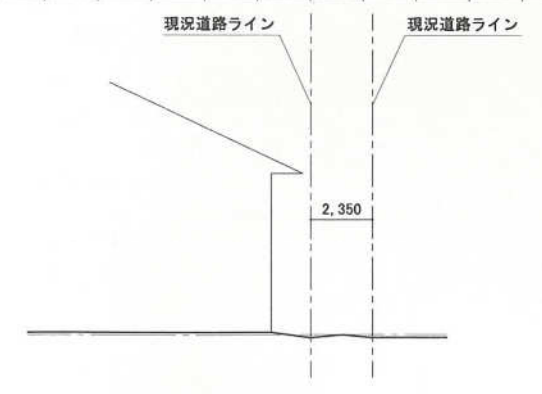
- 申請地
- 写真撮影方向



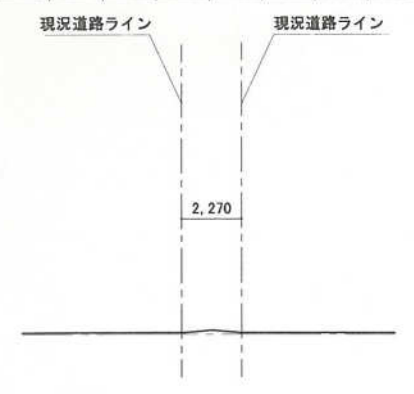
A 断面図 B 断面図 C 断面図 D 断面図 E 断面図 S = 1/500



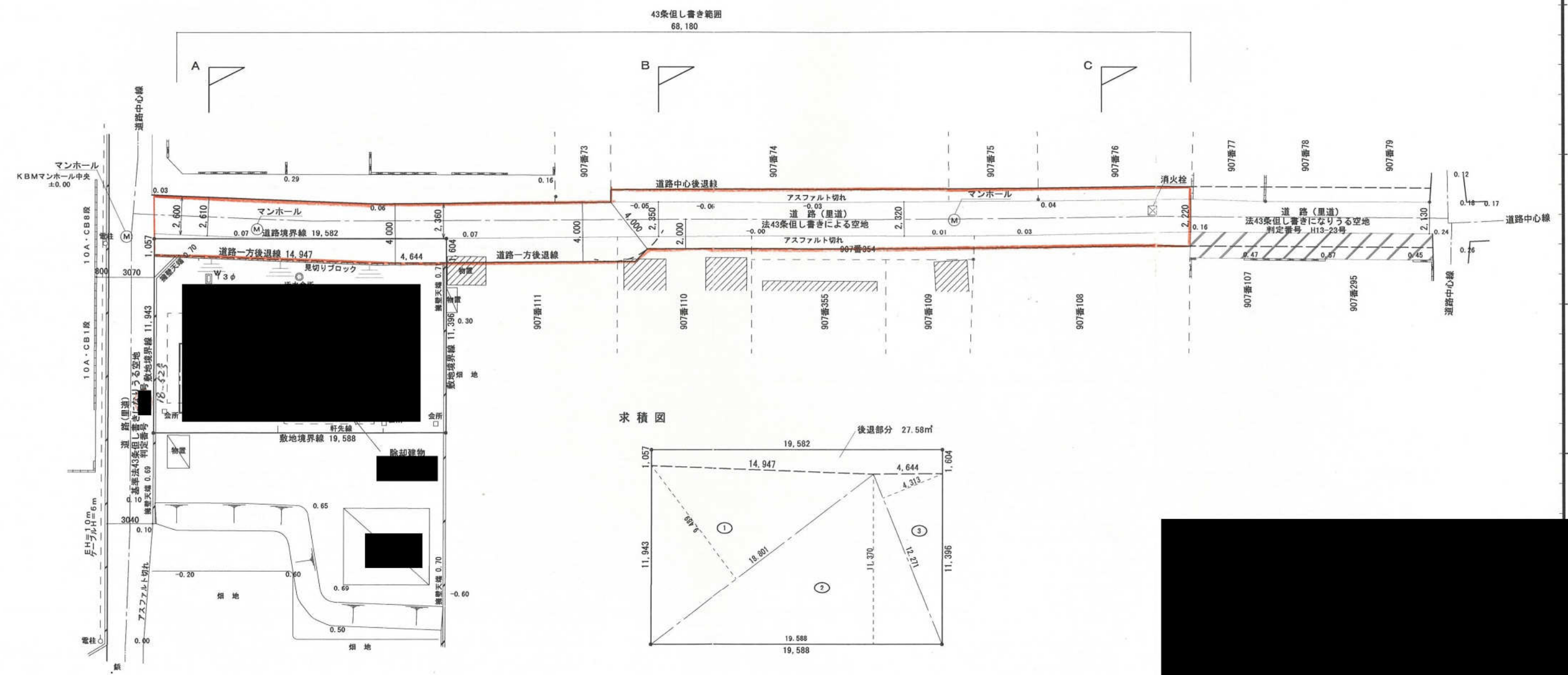
A 断面図



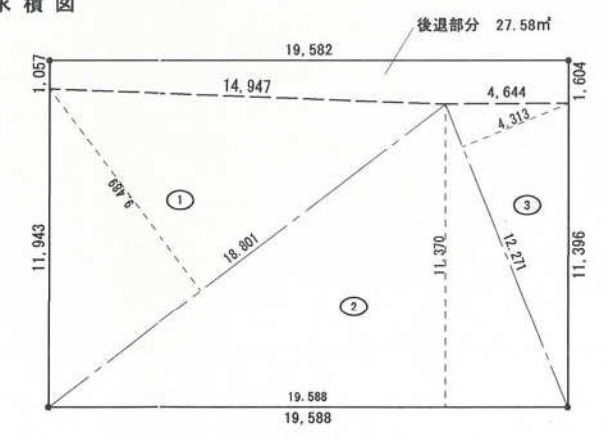
B 断面図



C 断面図



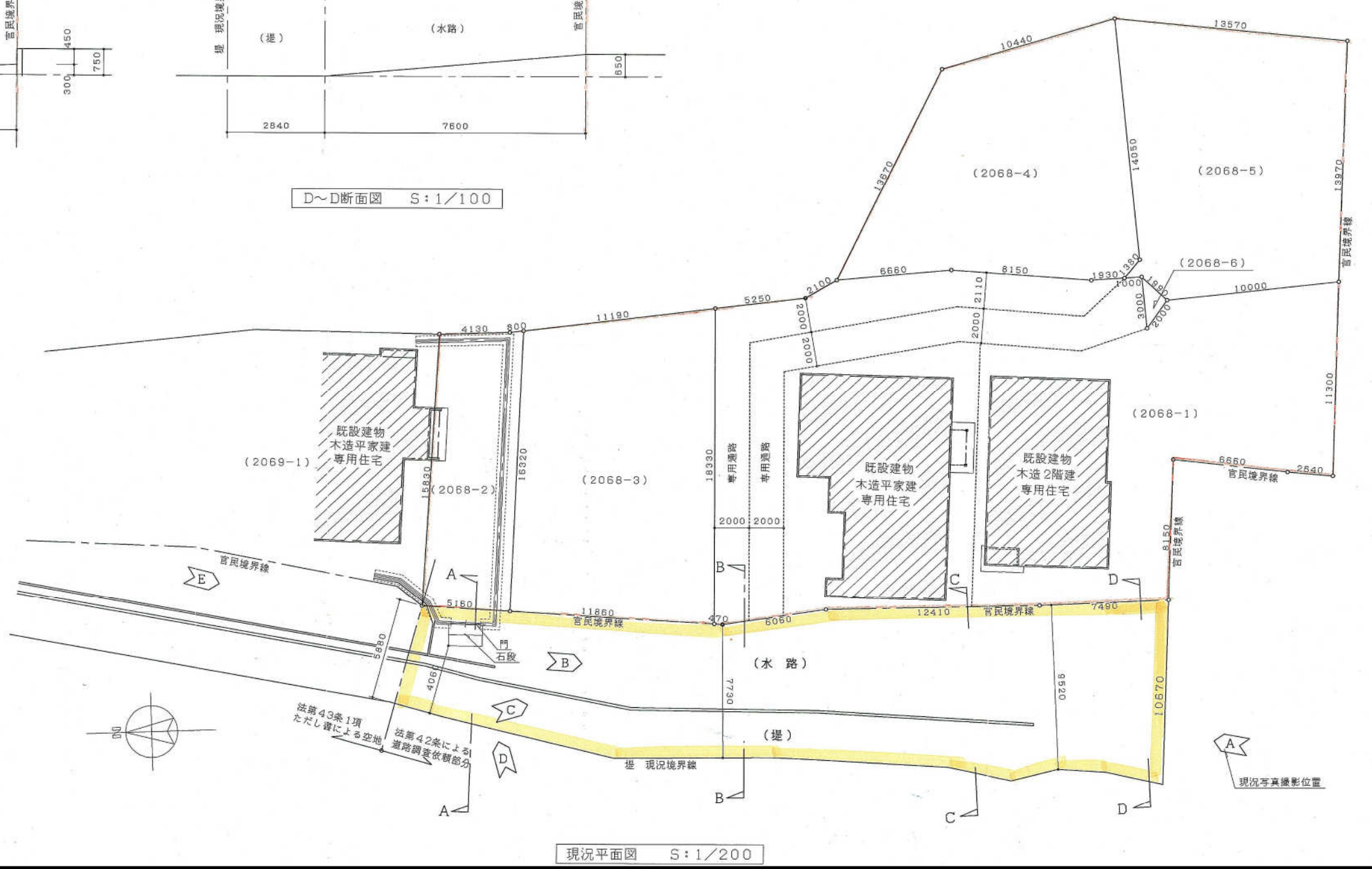
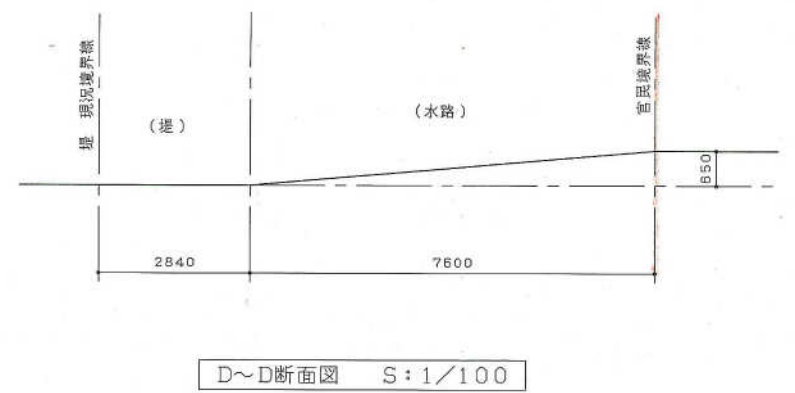
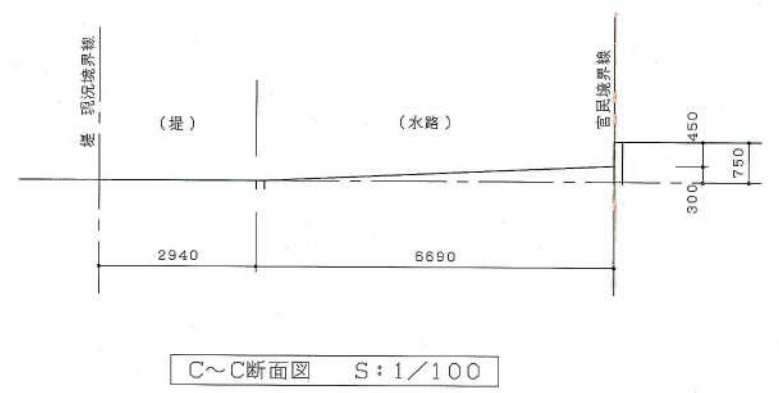
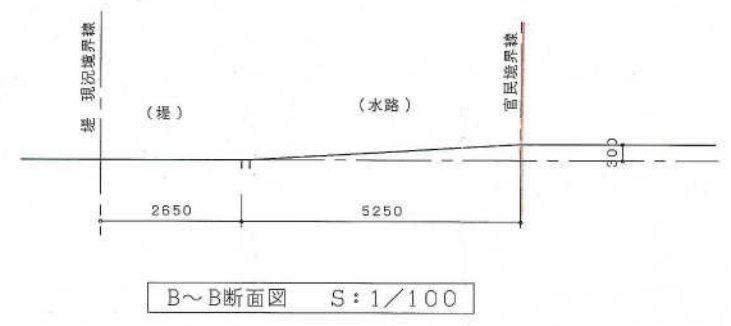
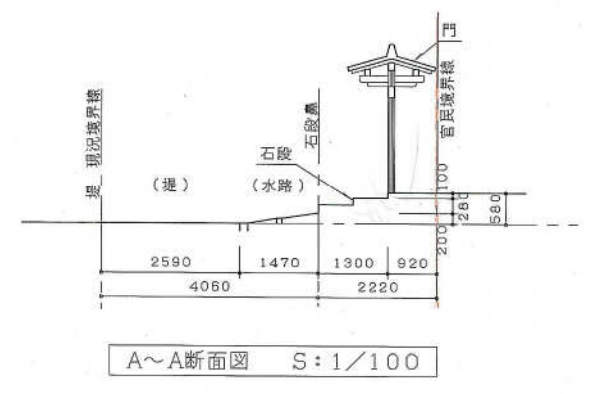
求積図



求積表

番号	底辺	高さ	倍面積	面積
1	18.801	9.489	178.402689	89.2013445
2	19.588	11.370	222.715560	111.3577800
3	12.271	4.313	52.924823	26.4624115
合計				227.0215360
敷地面積				227.02 m ²

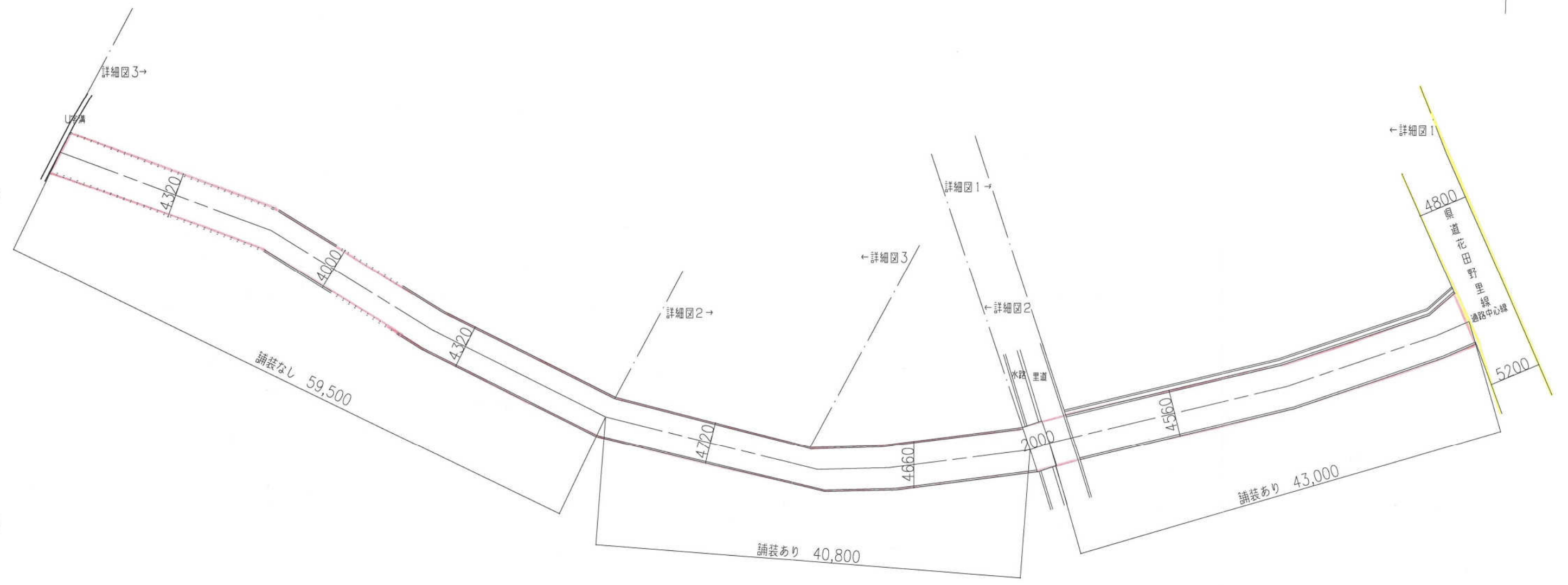
*敷地の区画・地番界については、公園、地積測量図を基にした仮定ラインですので正確ではありません。



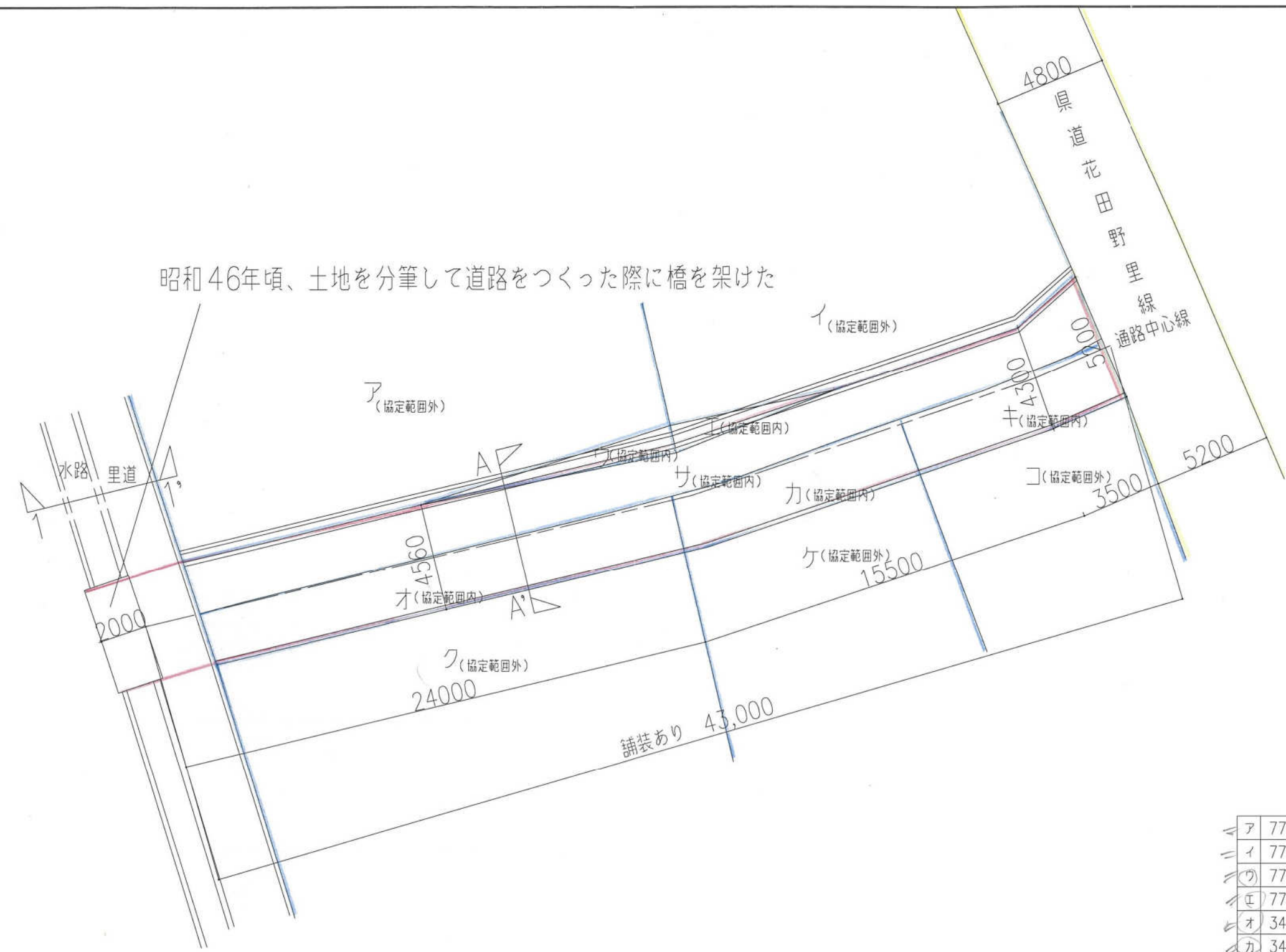
法第43条1項
ただし書による空地

法第42条による
道路調査依頼部分

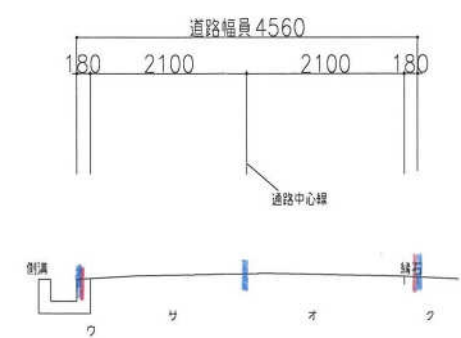
現況写真撮影位置



昭和46年頃、土地を分筆して道路をつくった際に橋を架けた

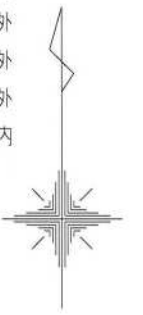


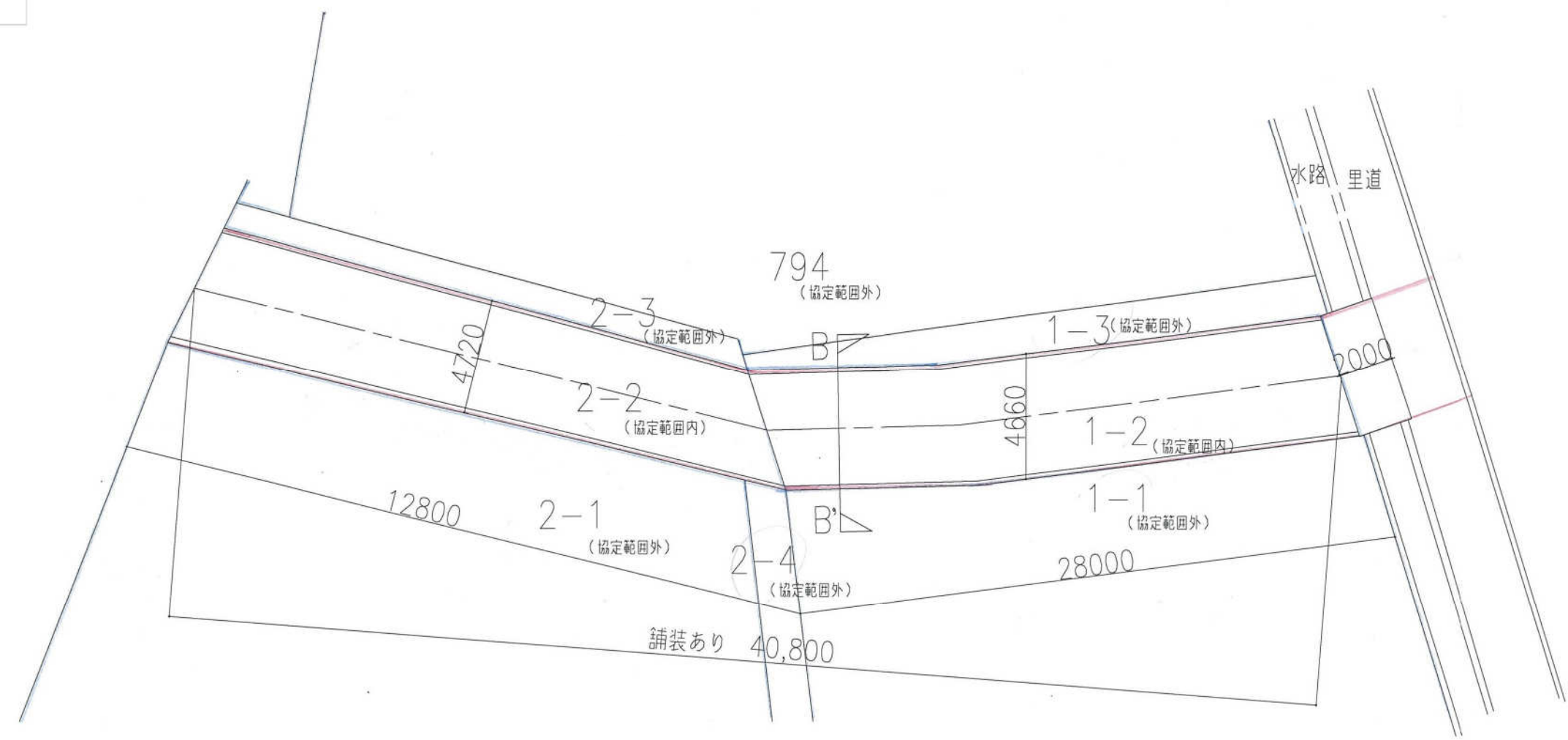
協定範囲... —
 地番界... —



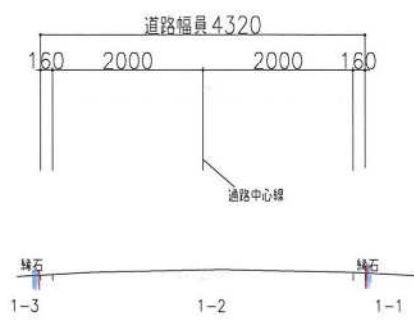
A-A'断面図 2:1

ア	778-1	協定範囲外
イ	778-5	協定範囲外
ウ	778-9	協定範囲内
エ	778-8	協定範囲内
オ	346-2	協定範囲内
カ	345-8	協定範囲内
キ	345-6	協定範囲内
ク	346-1	協定範囲外
ケ	345-7	協定範囲外
コ	345-3	協定範囲外
サ	里道	協定範囲内



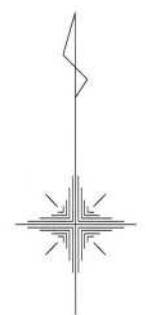


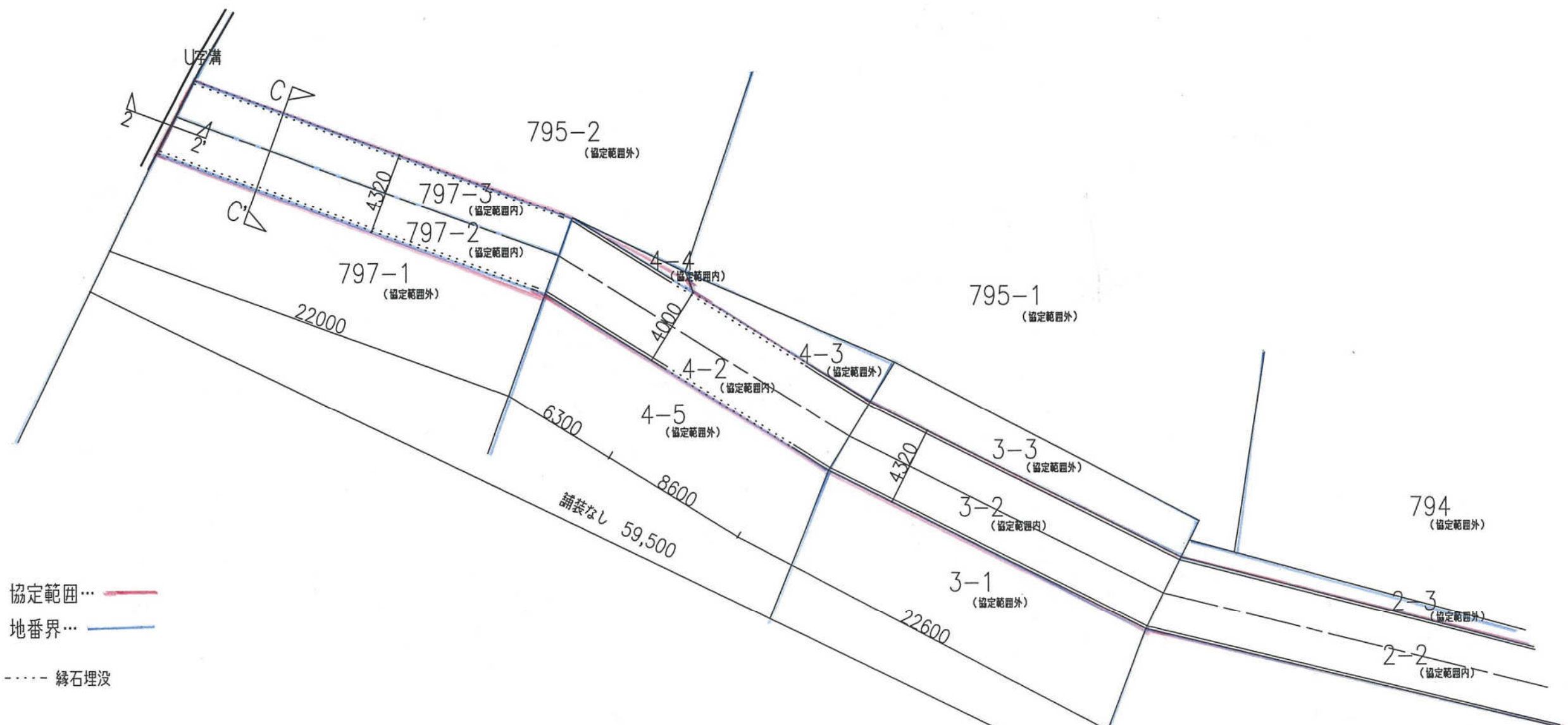
協定範囲... ——
 地番界... ——



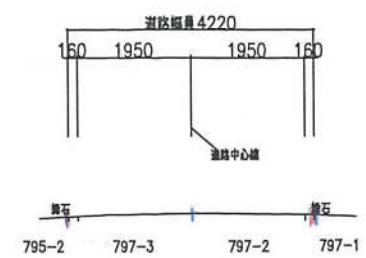
B-B'断面図 2:1

2-1	協定範囲外
2-2	協定範囲内
2-3	協定範囲外
2-4	協定範囲外
1-1	協定範囲外
1-2	協定範囲内
1-3	協定範囲外
794	協定範囲外

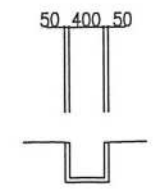




協定範囲... —
 地番界... —
 ----- 縁石埋没



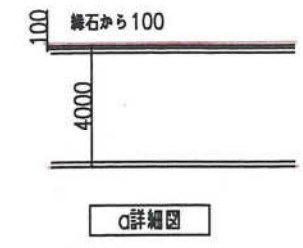
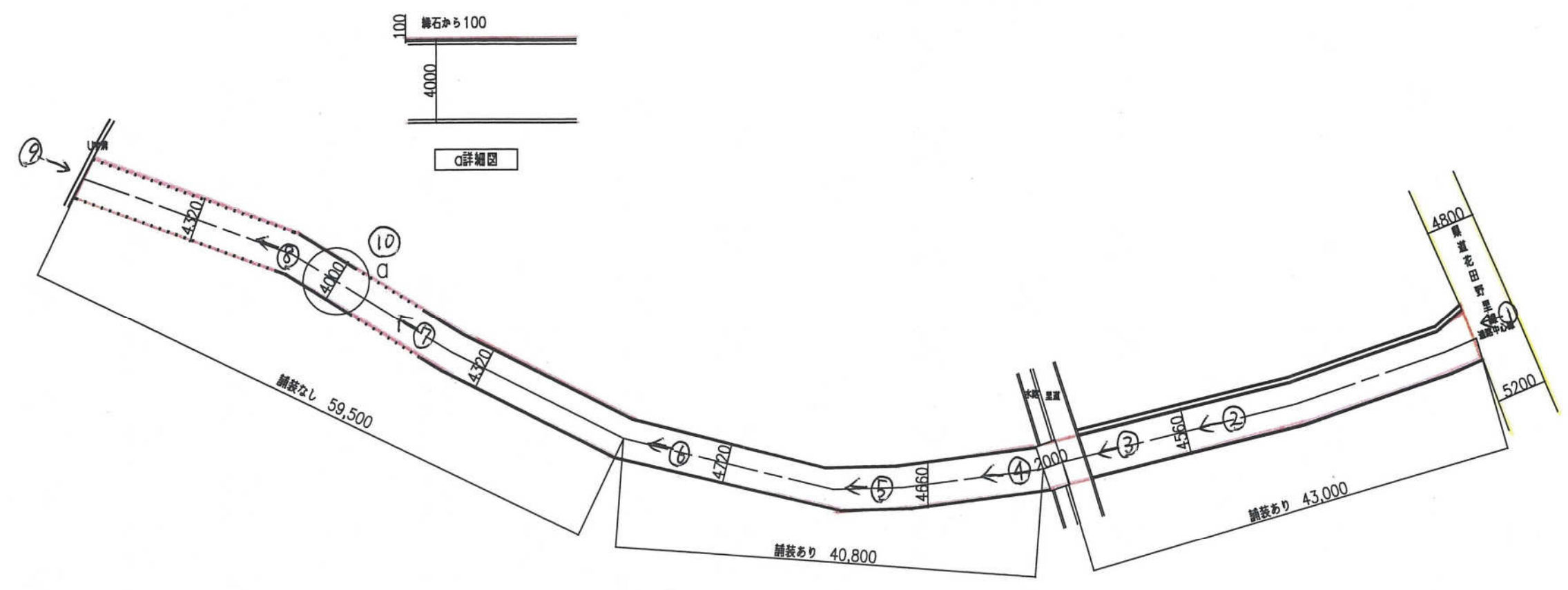
C-C断面図 2:1



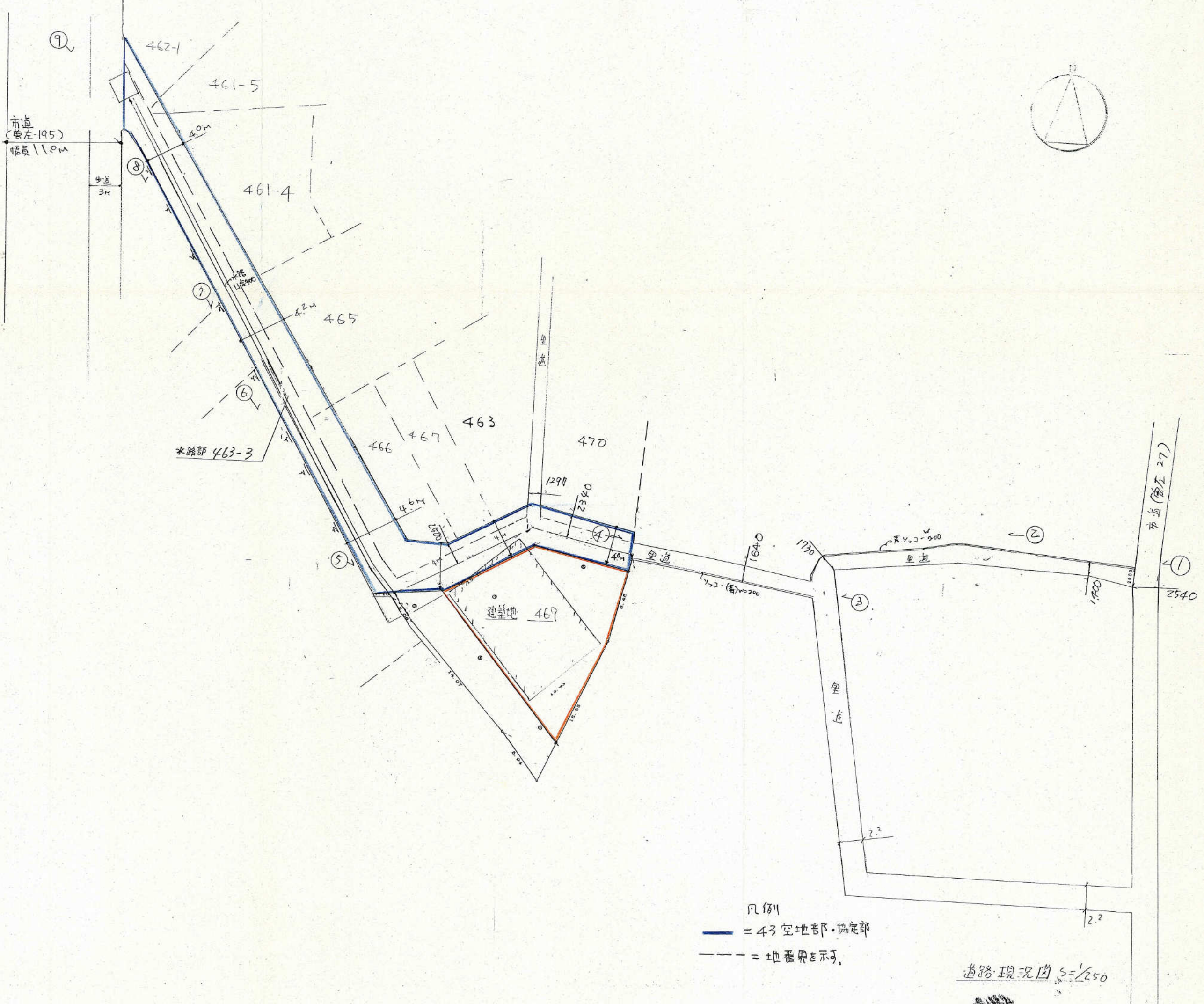
2-2断面図 3:1

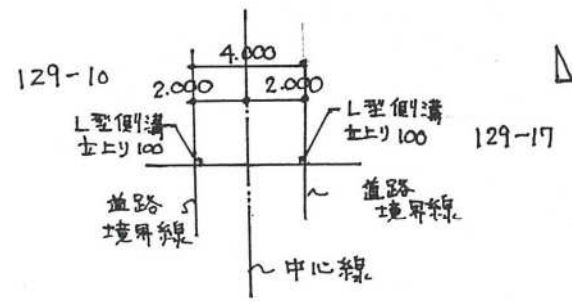
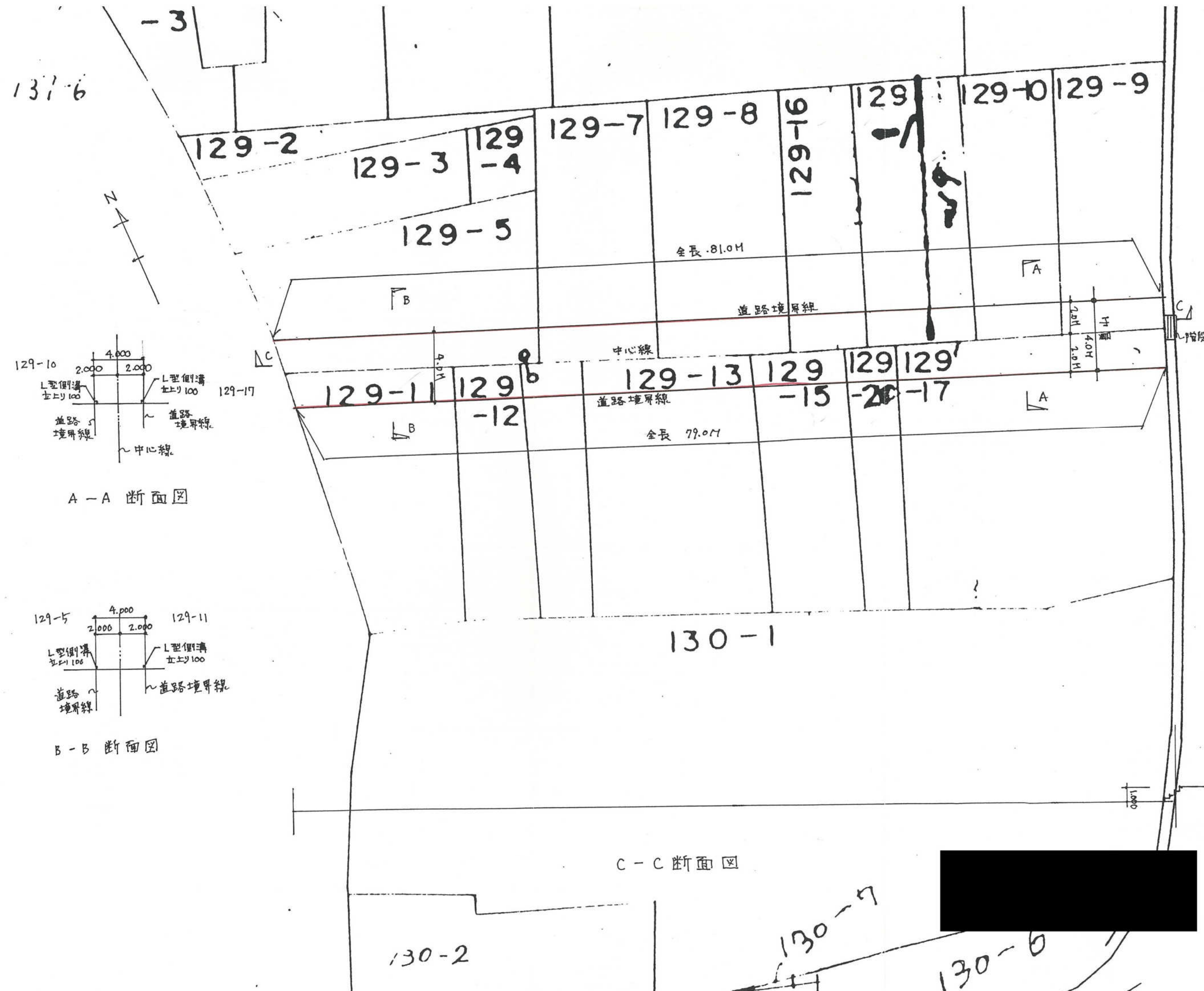
2-1
(協定範囲外)

795-1	協定範囲外
795-2	協定範囲外
797-1	協定範囲外
797-2	協定範囲内
797-3	協定範囲内
4-2	協定範囲内
4-3	協定範囲外
4-4	協定範囲内
4-5	協定範囲外
3-1	協定範囲外
3-2	協定範囲内
3-3	協定範囲外
2-1	協定範囲外
2-2	協定範囲内
2-3	協定範囲外
794	協定範囲外

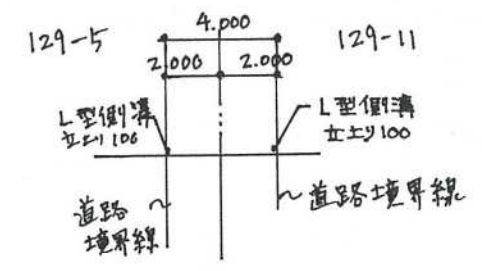


--- 協定範囲
--- 県道花田野里線





A-A 断面図



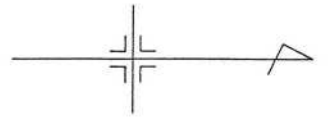
B-B 断面図

C-C 断面図

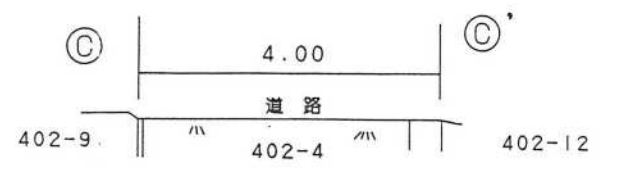
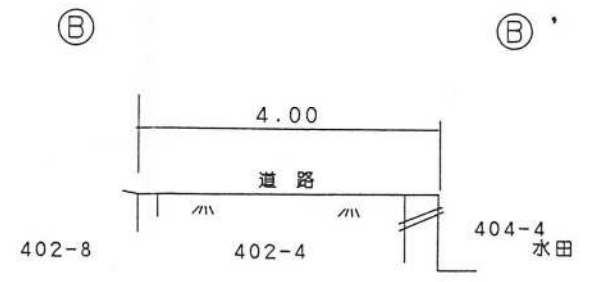
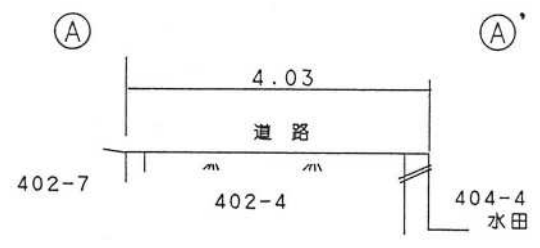
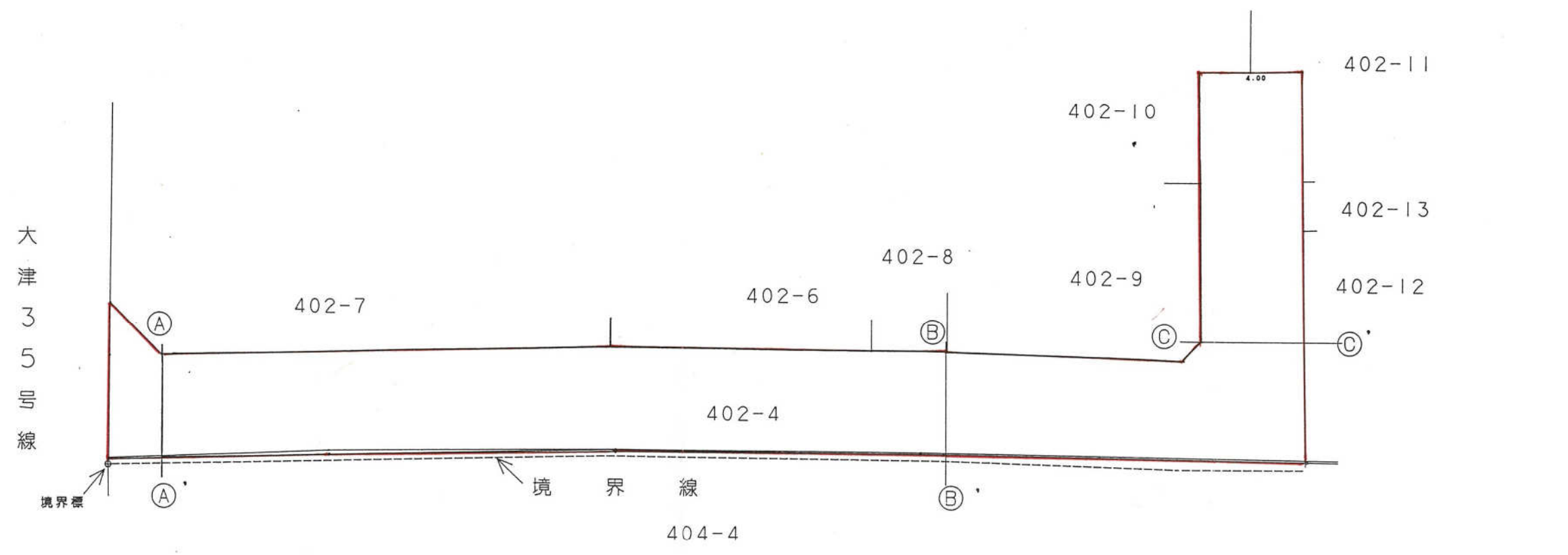


道路協定図

姫路市天満区野田 402番4



1:200

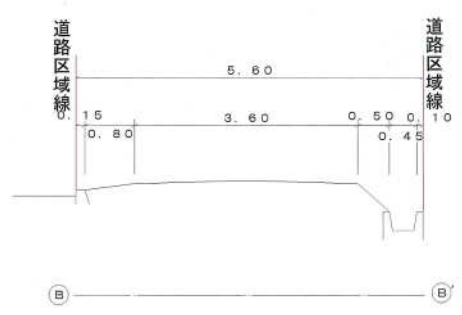
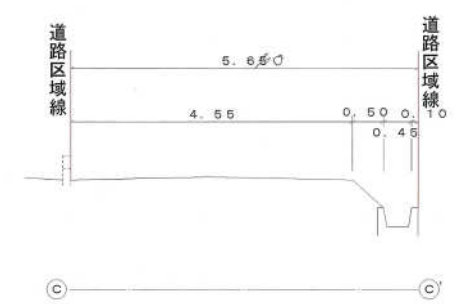
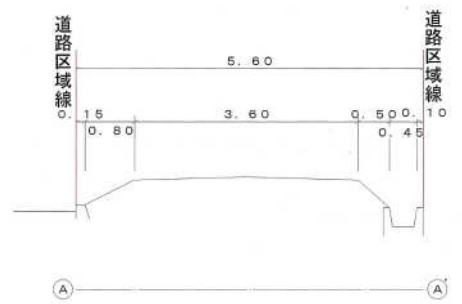
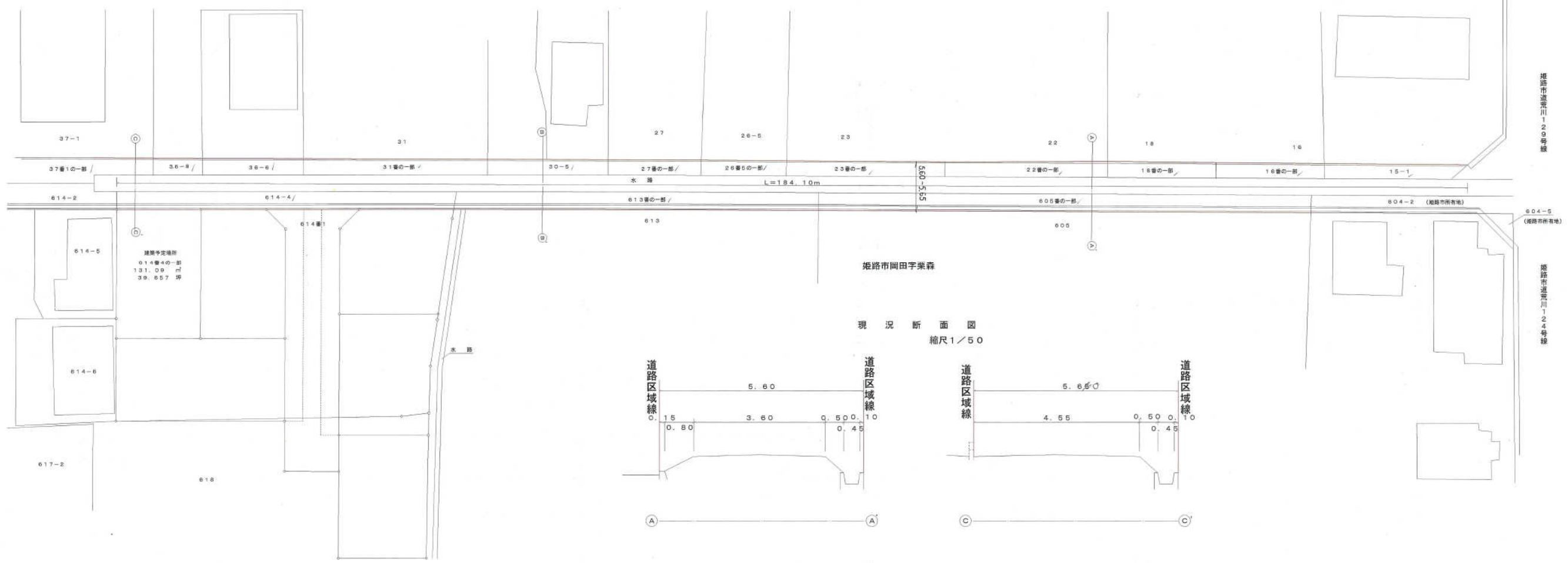




姫路市井ノ口寺ノ前

姫路市岡田字栗森

現況断面図
縮尺1/50



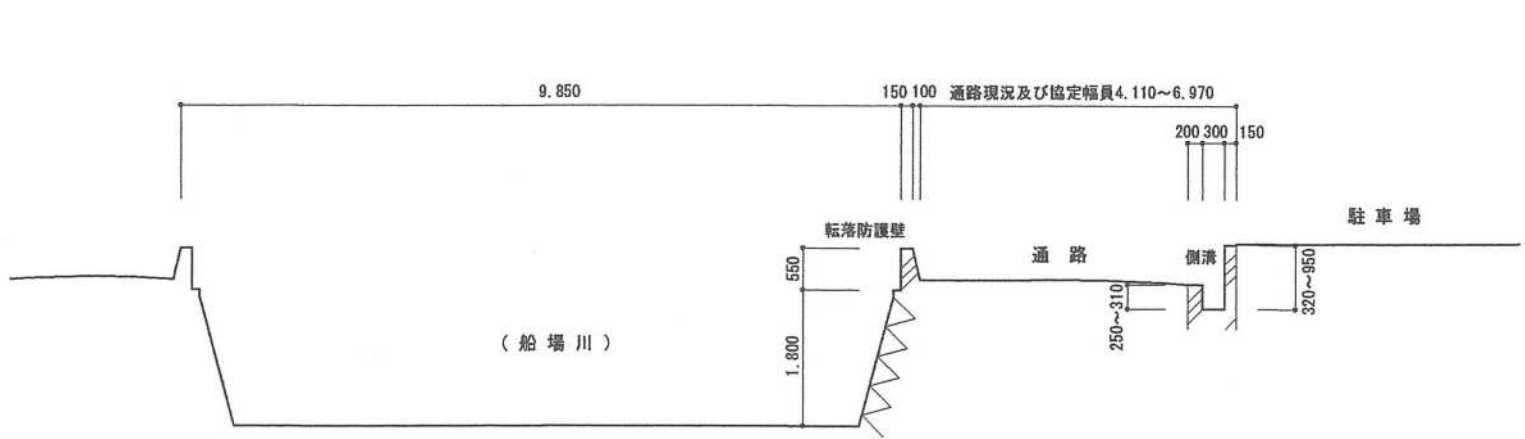
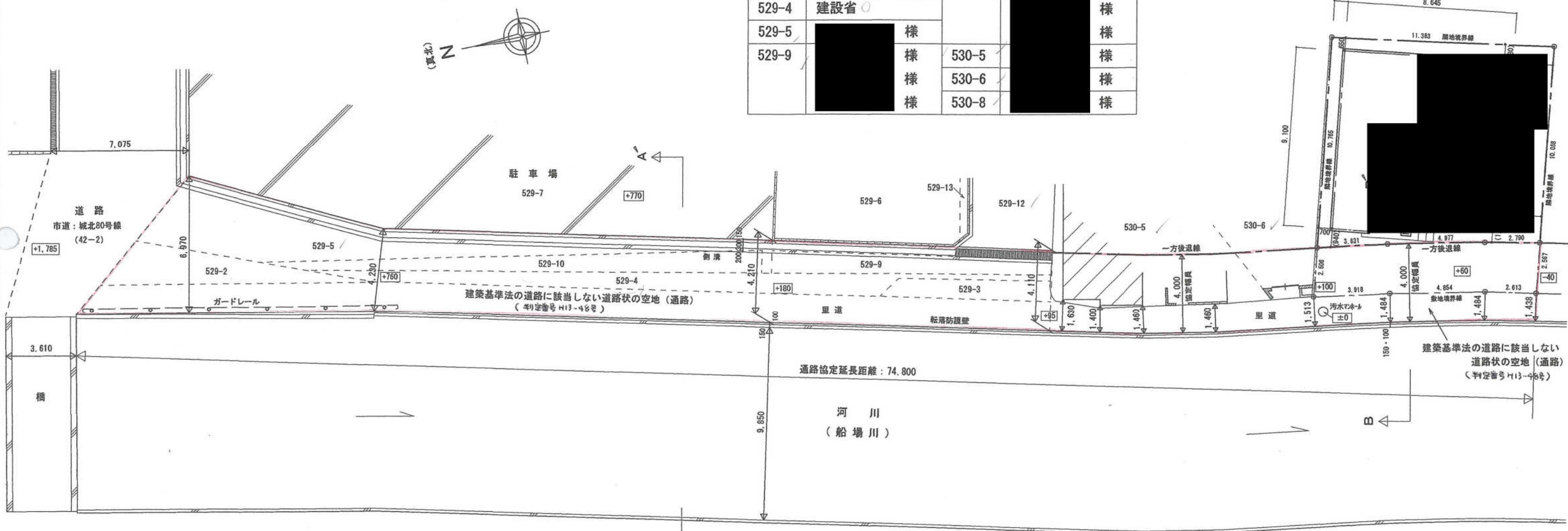
姫路市道元川129号線

姫路市道元川124号線

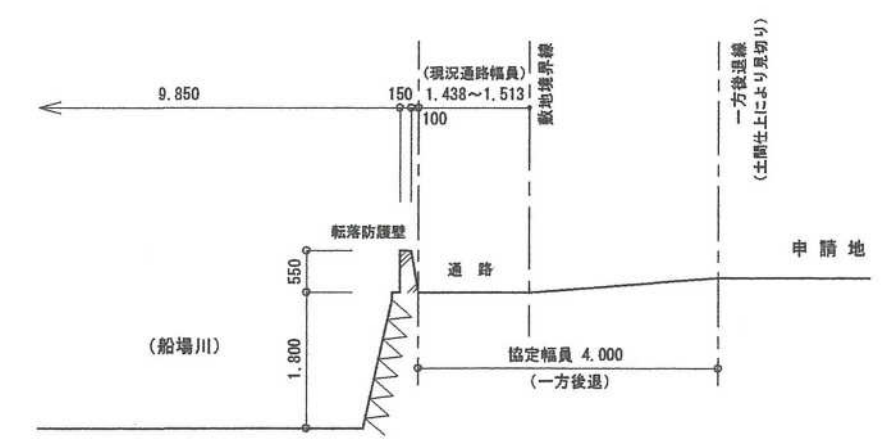


【土地所有者一覧】

地番	所有者	地番	所有者
529-2	建設省	529-10	建設省
529-3	建設省	529-12	様
529-4	建設省		
529-5	様		
529-9	様	530-5	様
	様	530-6	様
	様	530-8	様

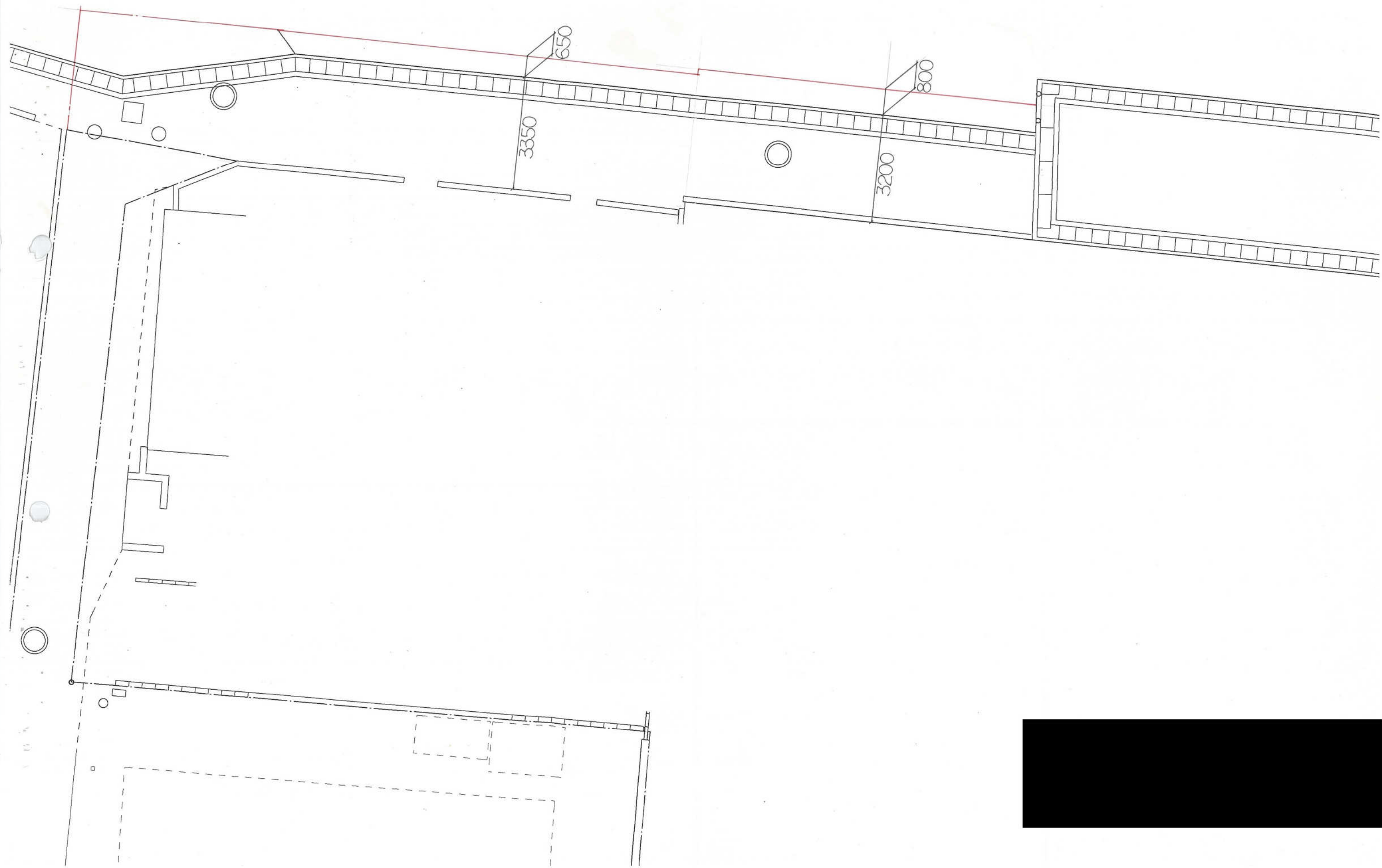


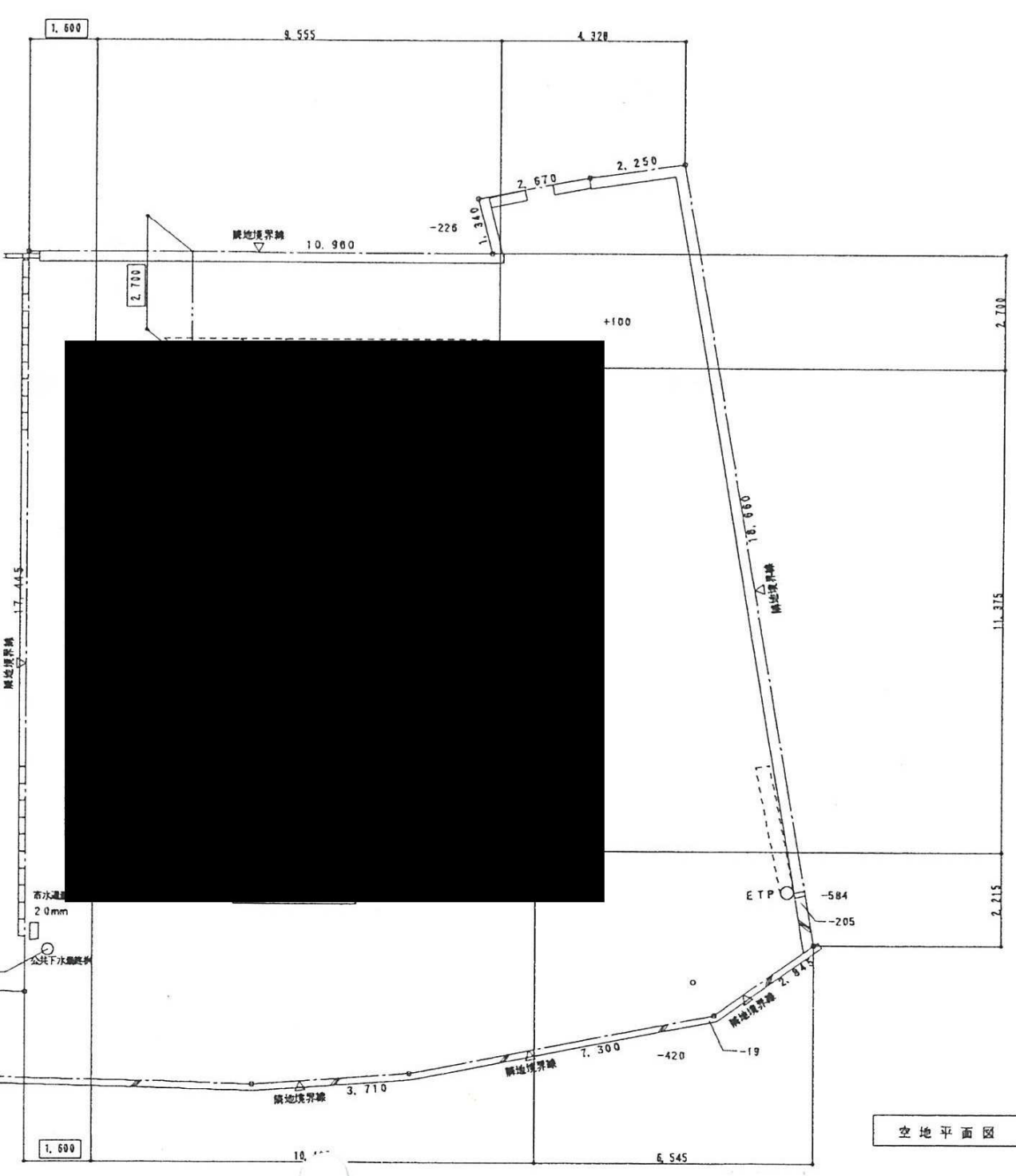
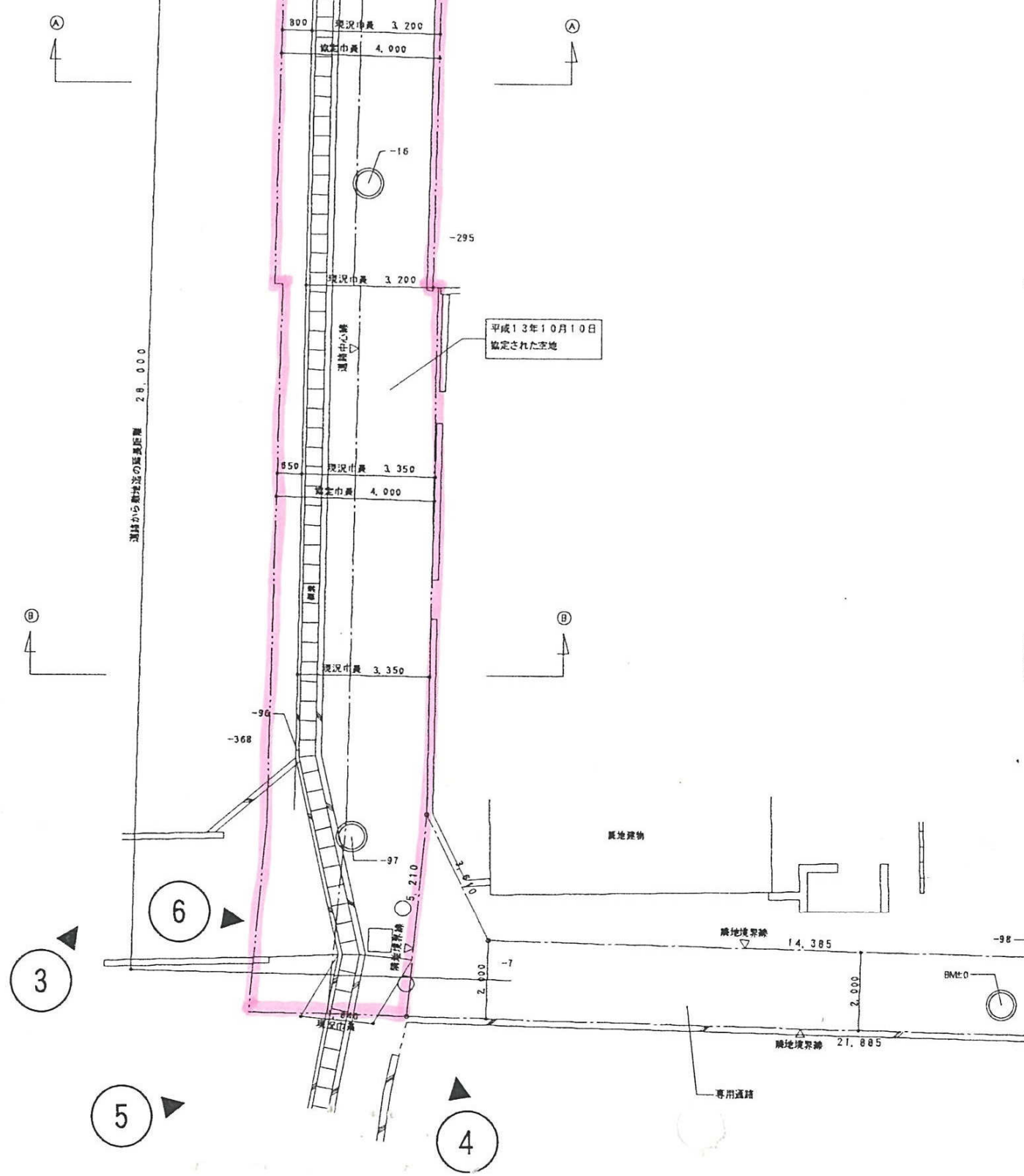
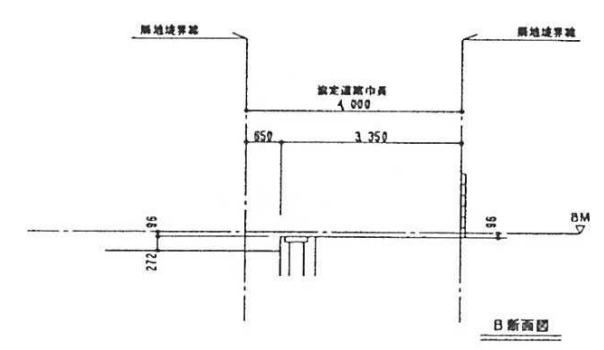
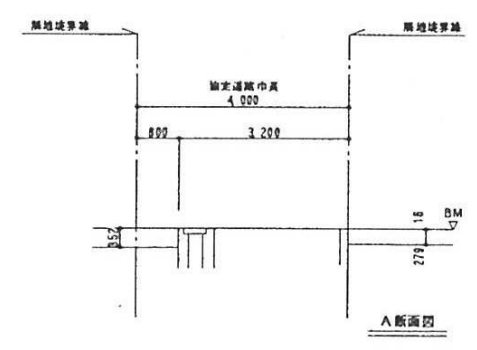
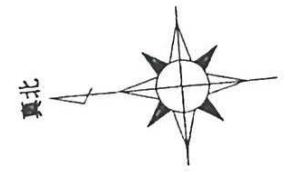
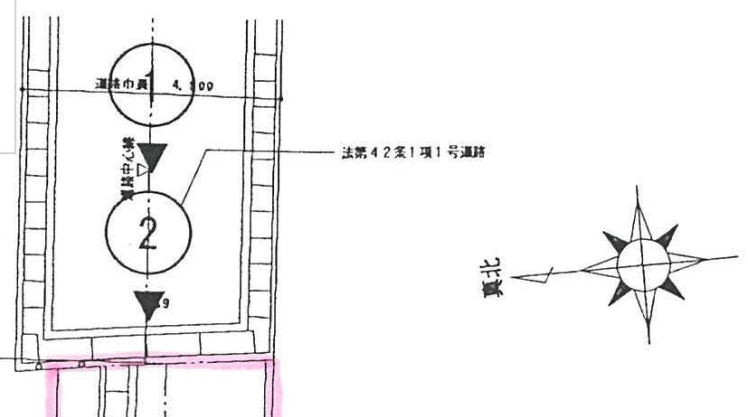
A ~ A' 断面図 S=1/100



B ~ B' 断面図 S=1/100

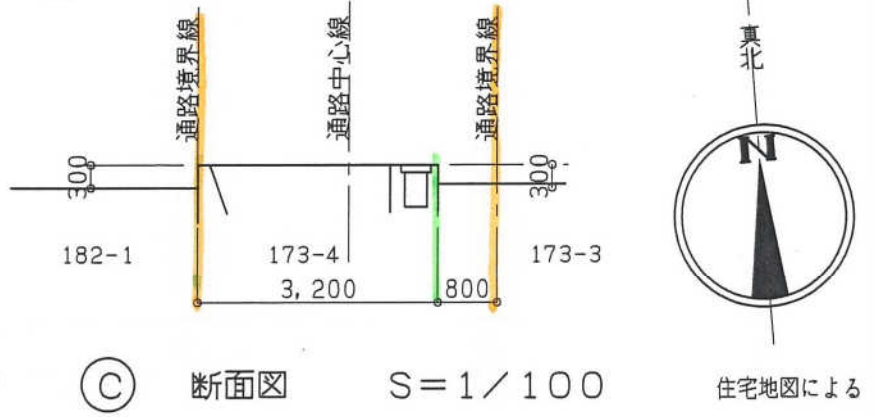
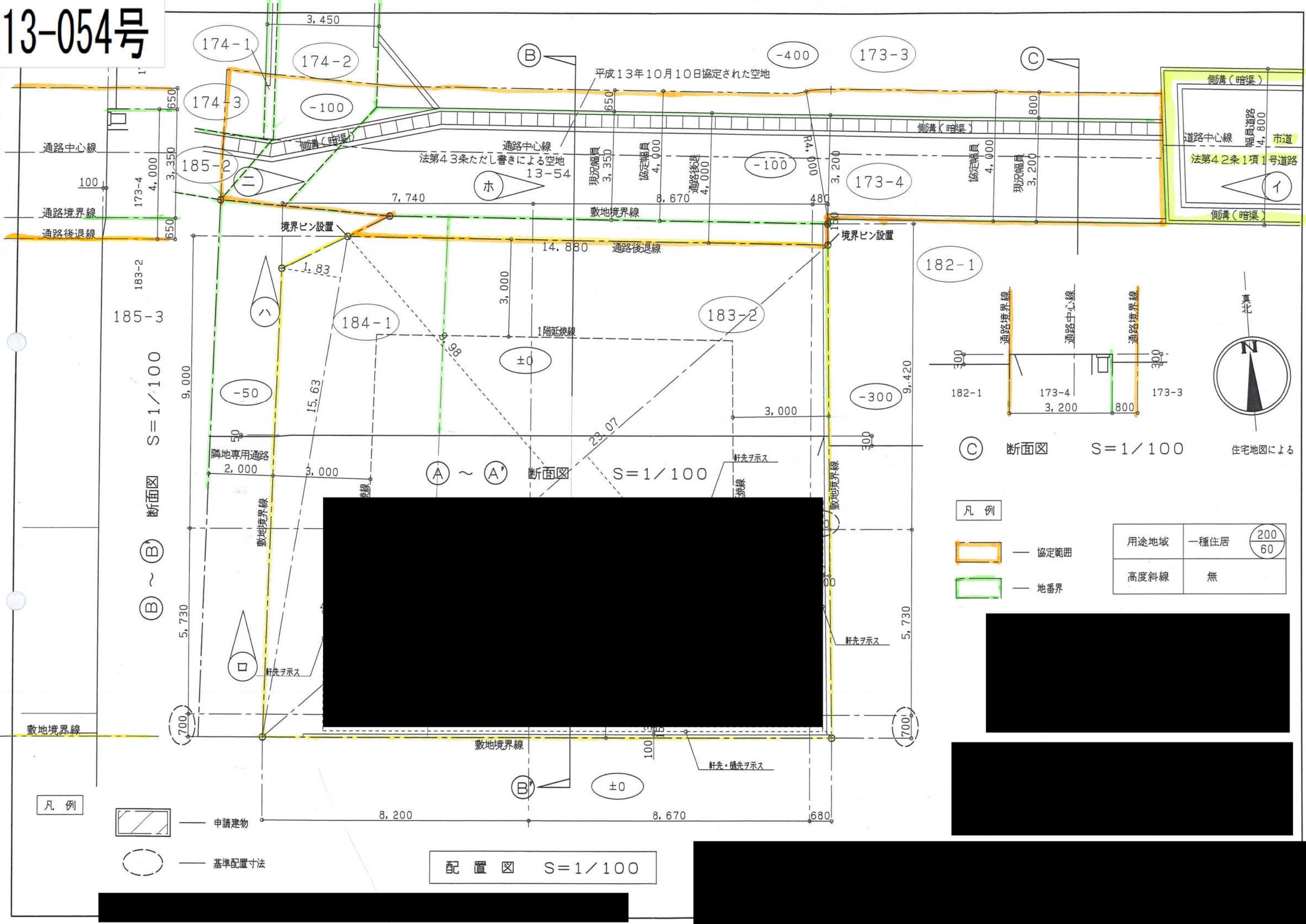
H13-054号





空地平面図 5=1:100


H13-054号



凡例

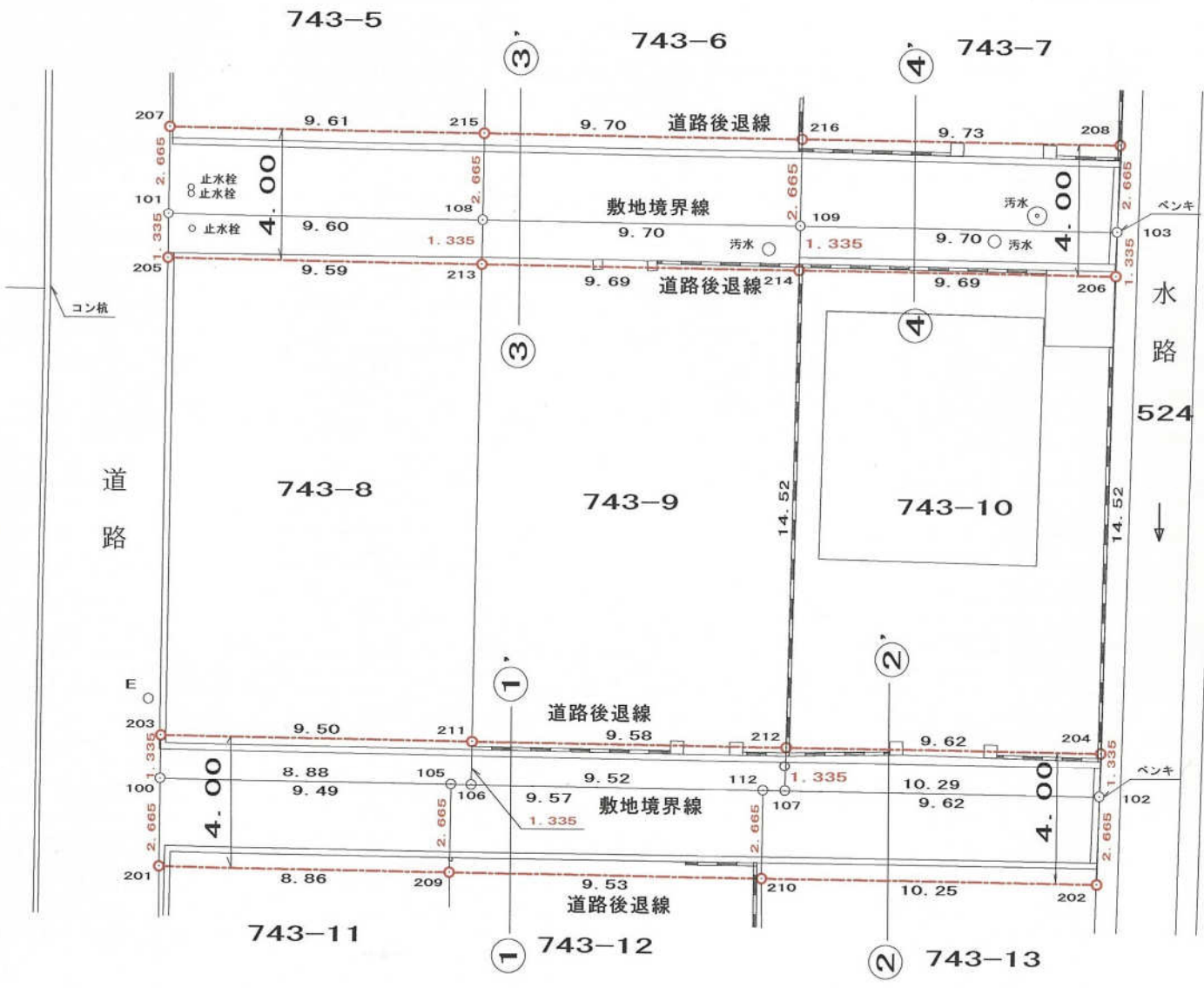
- 協定範囲
- 地番界

用途地域	一種住居	200 60
高度斜線	無	

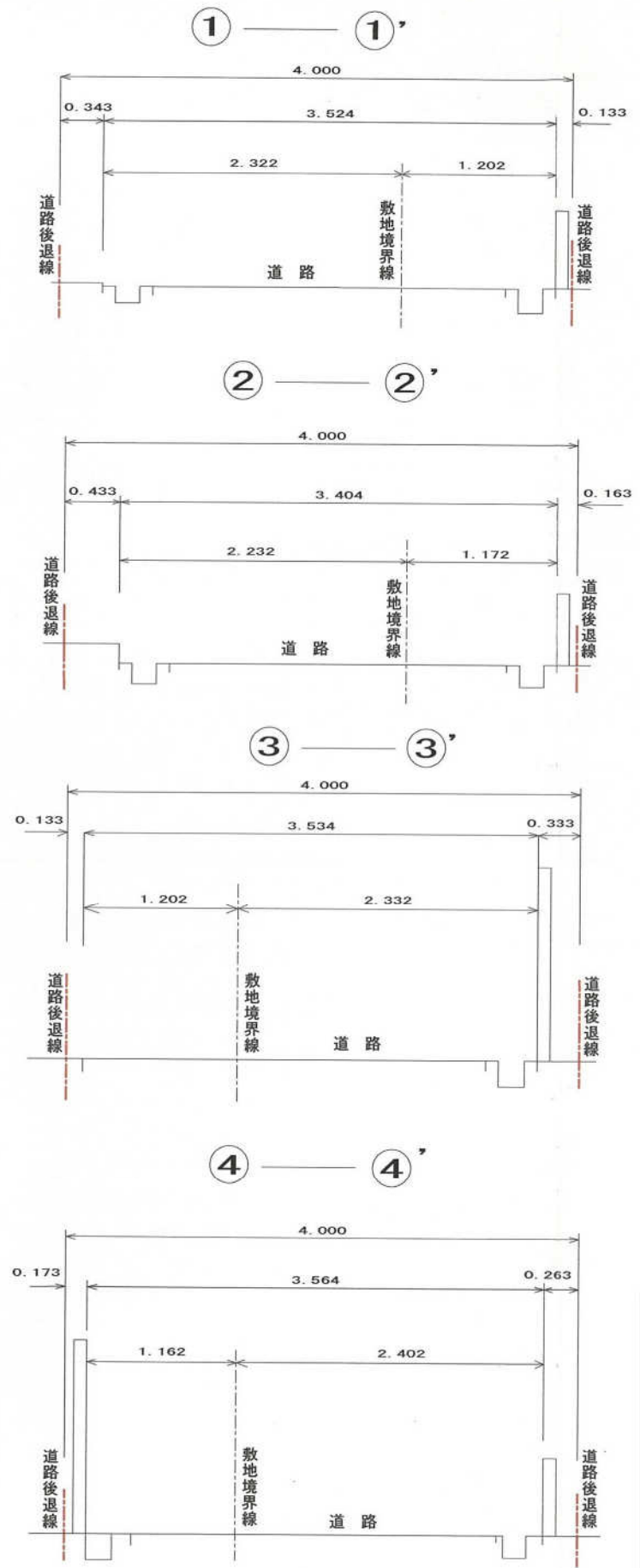


道路計画図

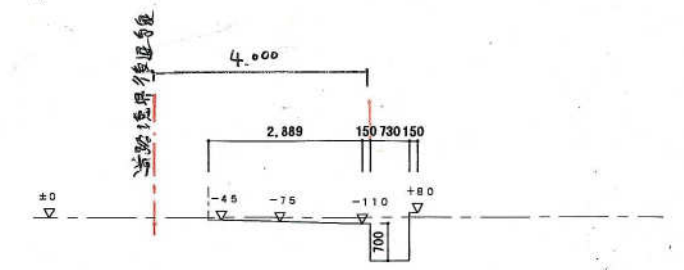
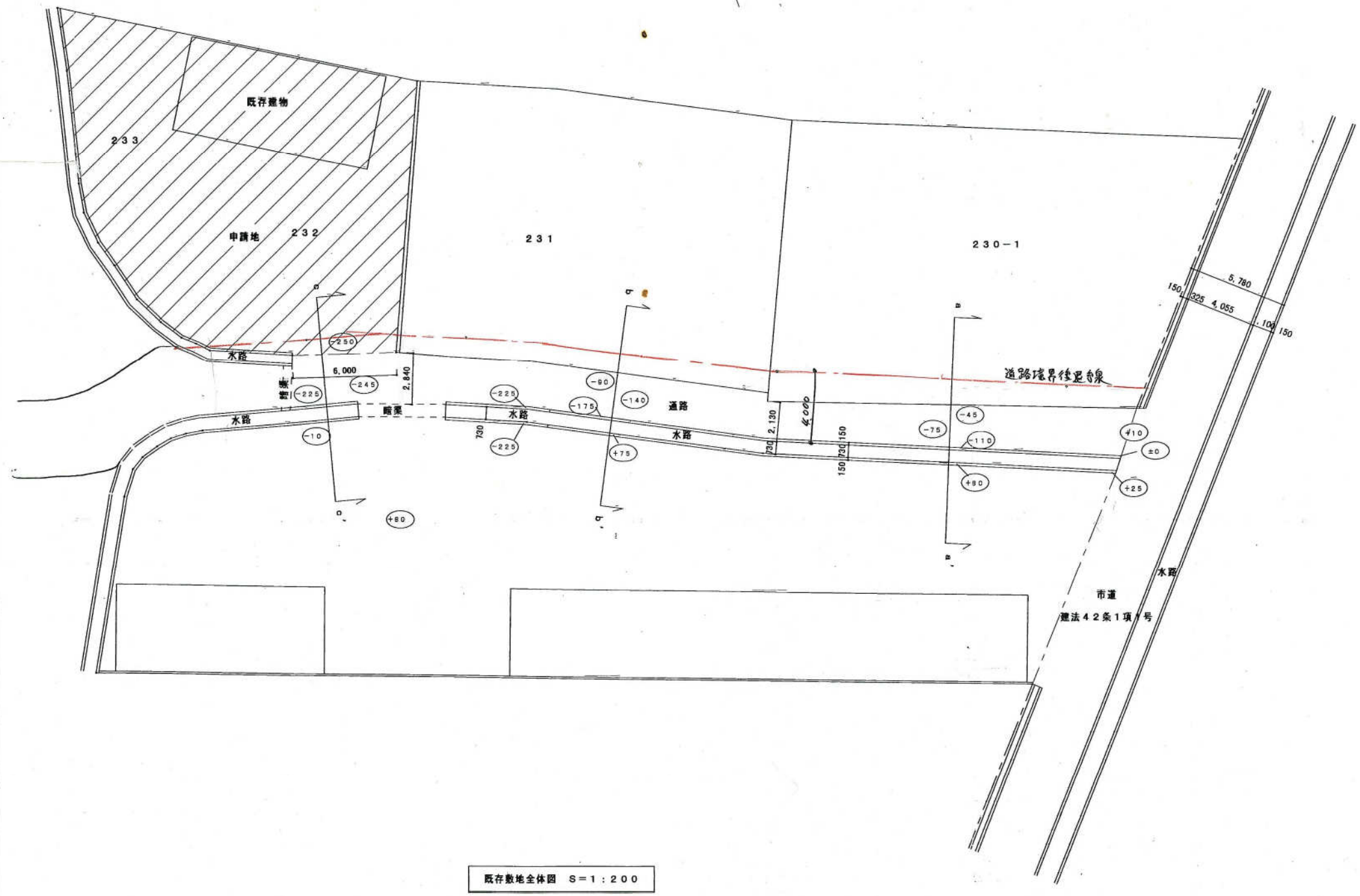
姫路市飾磨区加茂東743番10 他



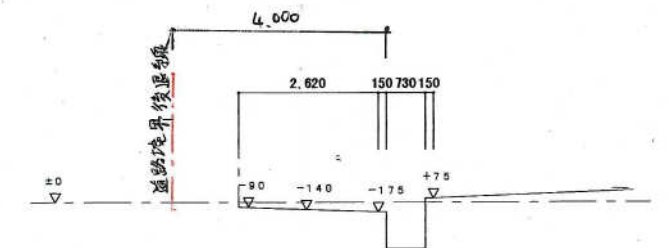
断面図 S=1:50



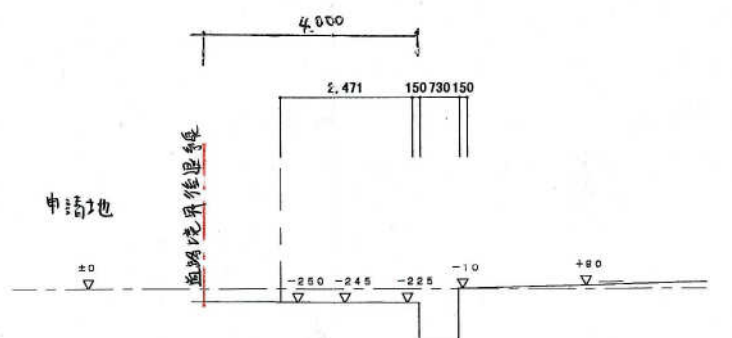
本図は境界について、
 民々境界協定及び官民境界協定の、
 現地立会いは、していませんので、
 辺長、面積の変更はあります。



A-A'断面图 S=1/100

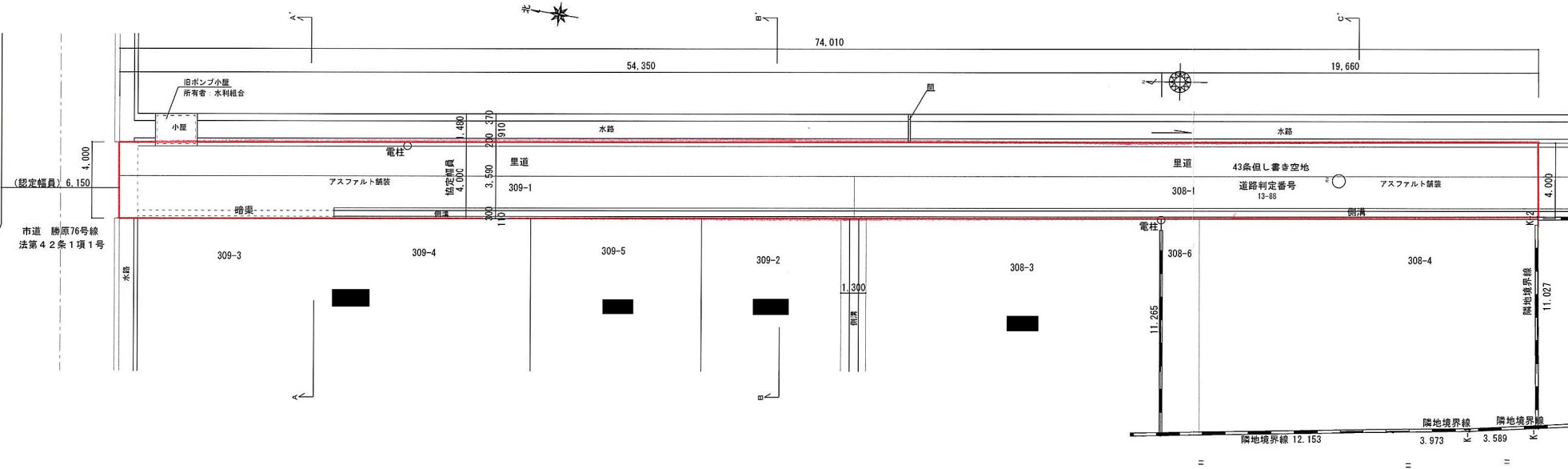


B-B'断面图 S=1/100



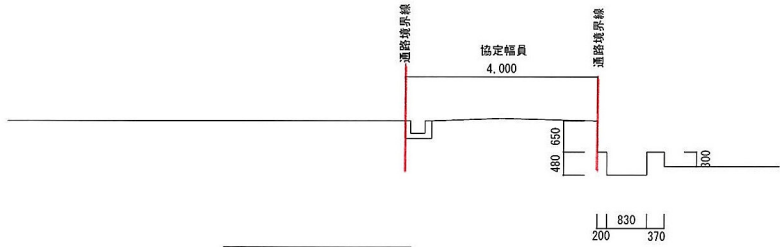
C-C'断面图 S=1/100

H13-088号

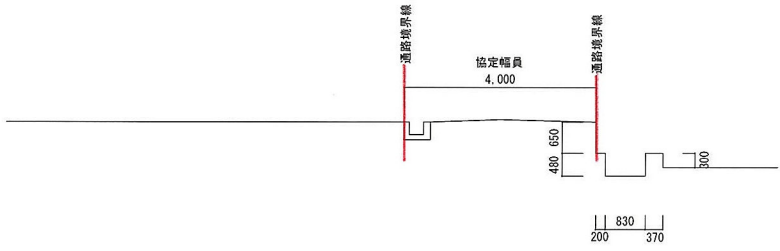


通路協定図 S = 1 / 200

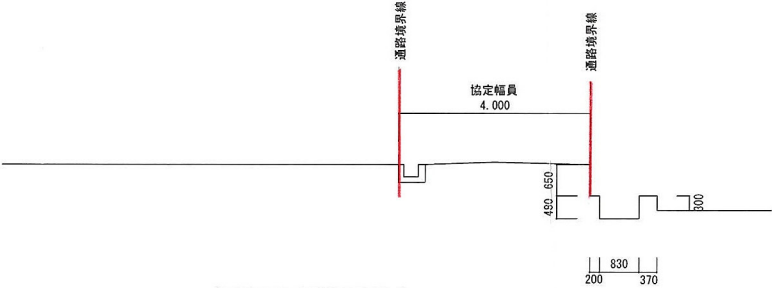
協定範囲を示す



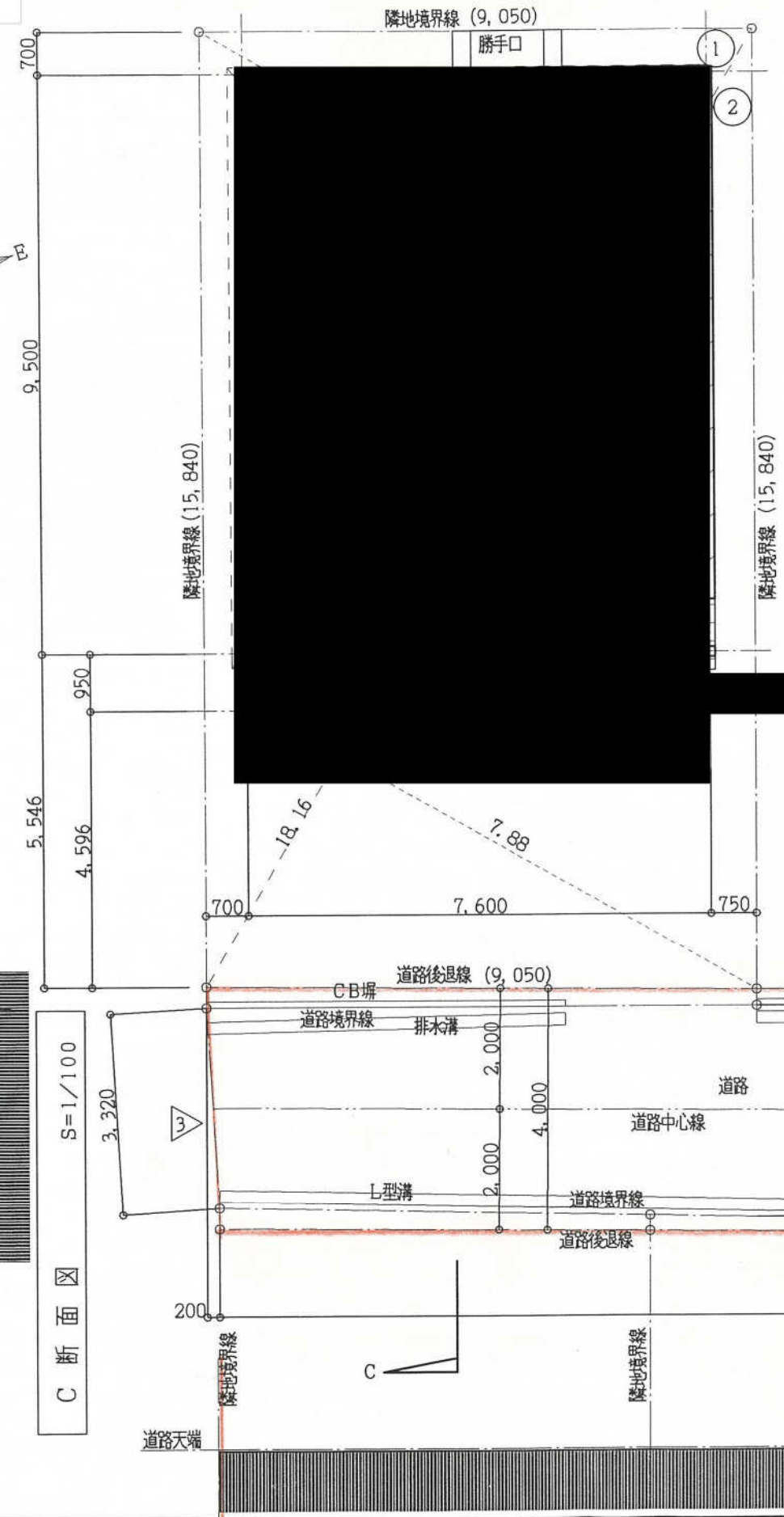
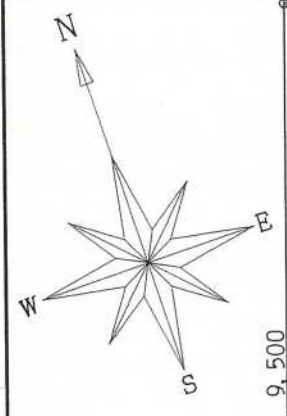
A-A' 断面図 S = 1 / 100



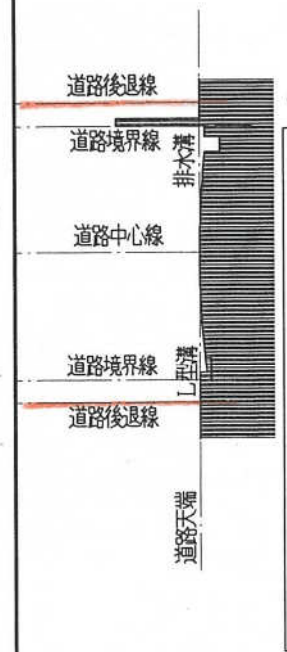
C-C' 断面図 S = 1 / 100



B-B' 断面図 S = 1 / 100



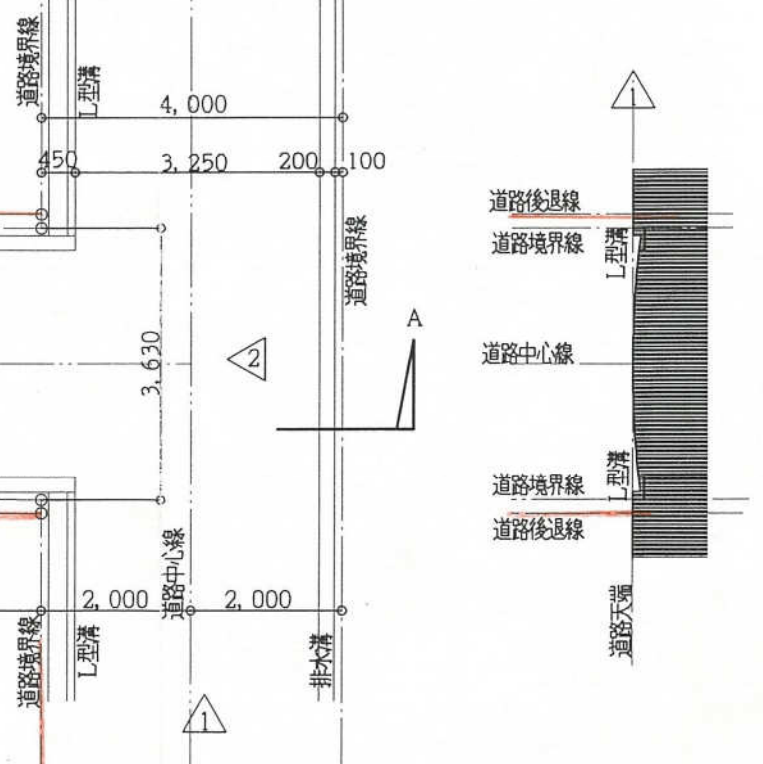
配置図 S=1/100



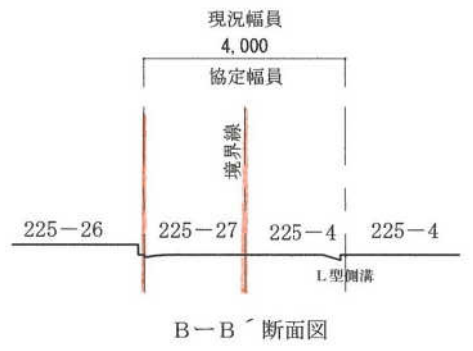
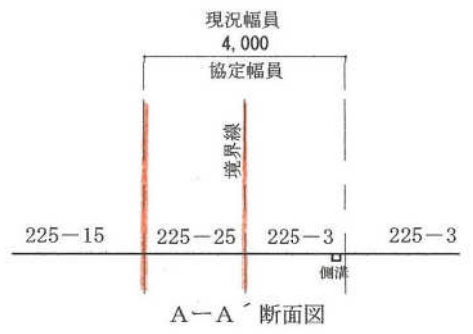
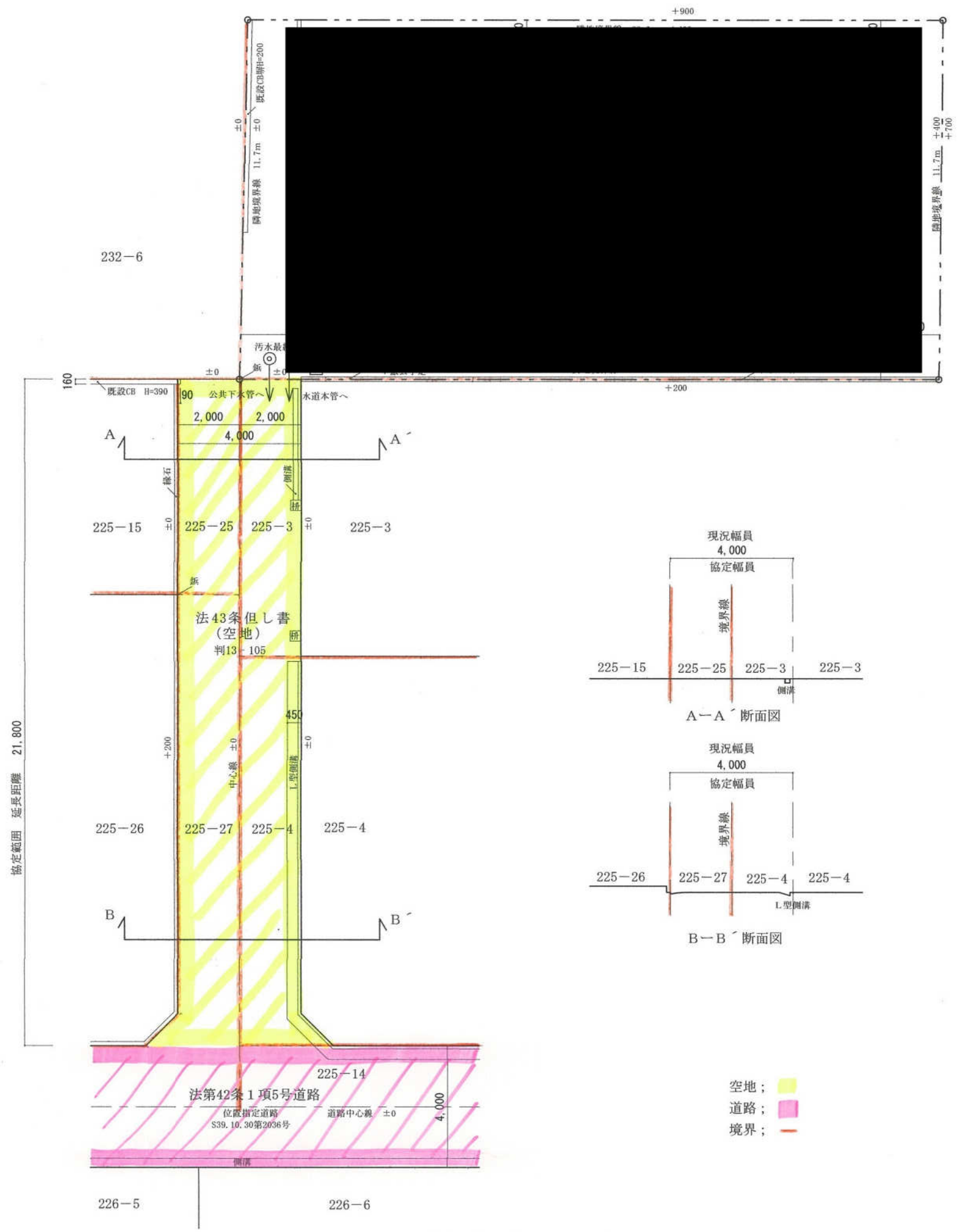

C断面 S=1/100



A断面 S=1/100

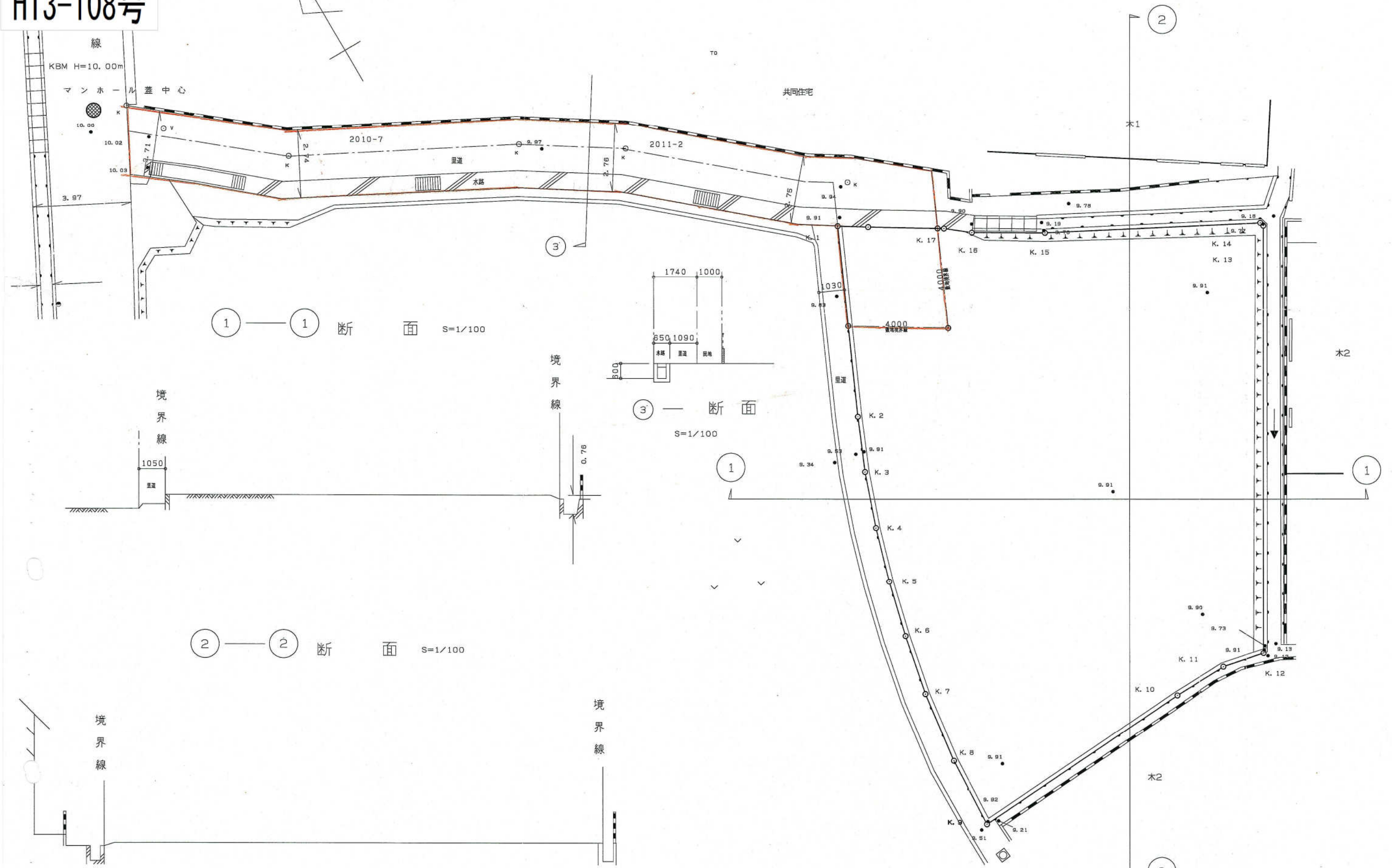


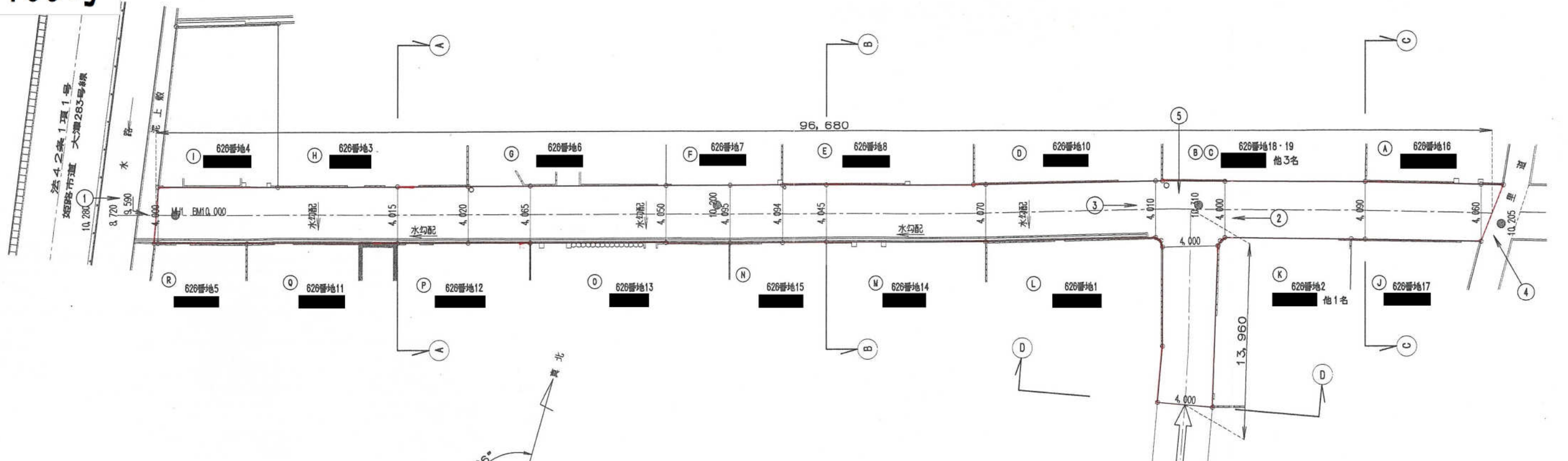
B断面 S=1/100



- 空地; [Yellow hatched box]
- 道路; [Pink hatched box]
- 境界; [Red line]

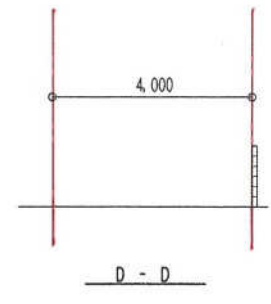
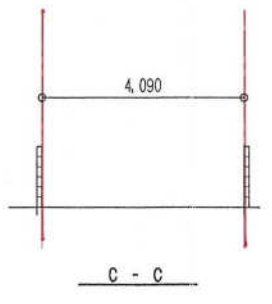
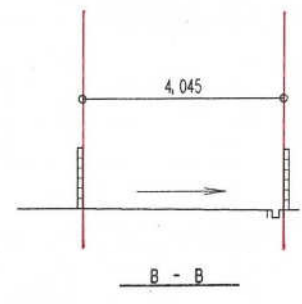
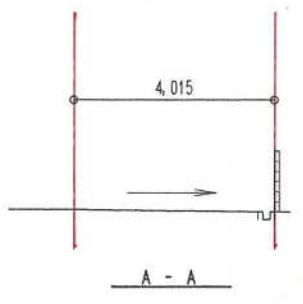
配置図 1/150



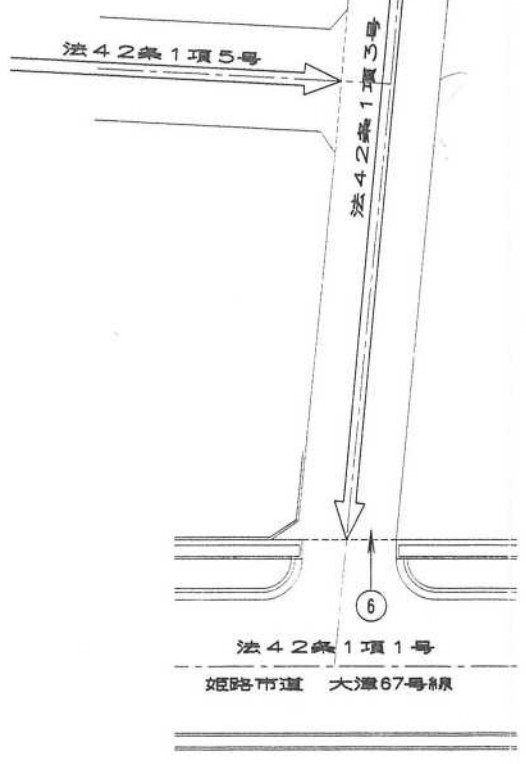


道路協定平面図 S=1/300

凡例
 道路協定線
 撮影方向

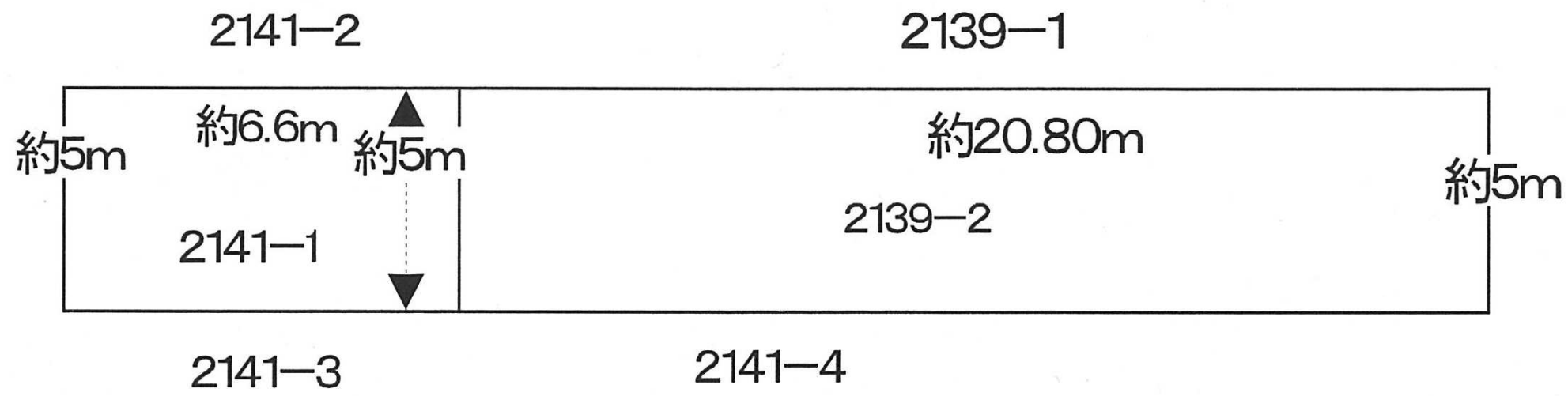


道路協定断面図 S=1/150

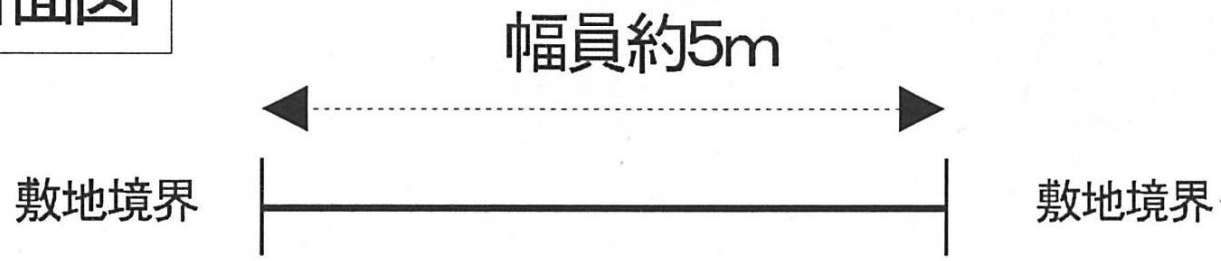


法42条1項1号
 姫路市道 大瀬67号線

平面図



断面図

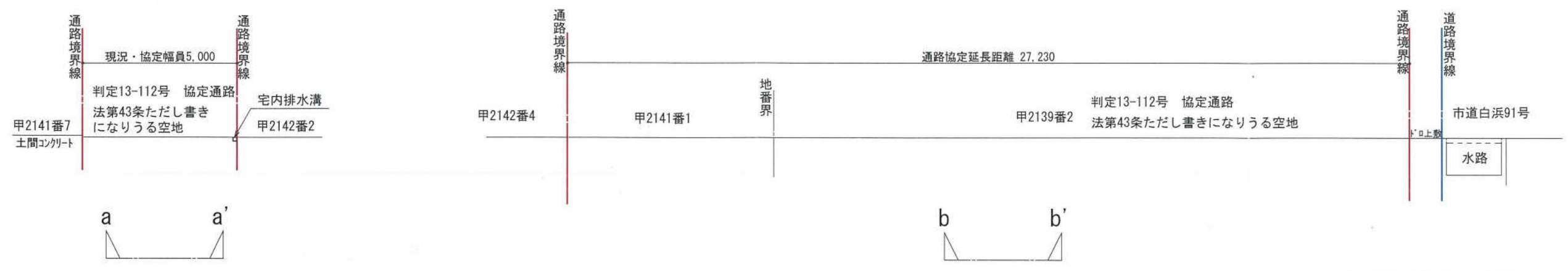




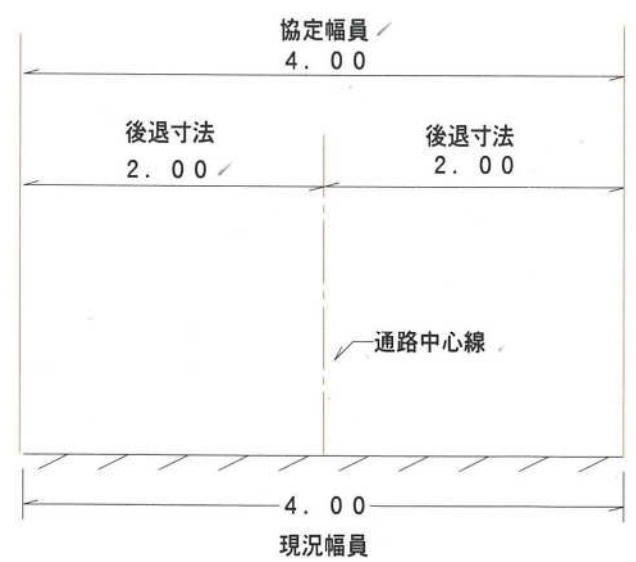
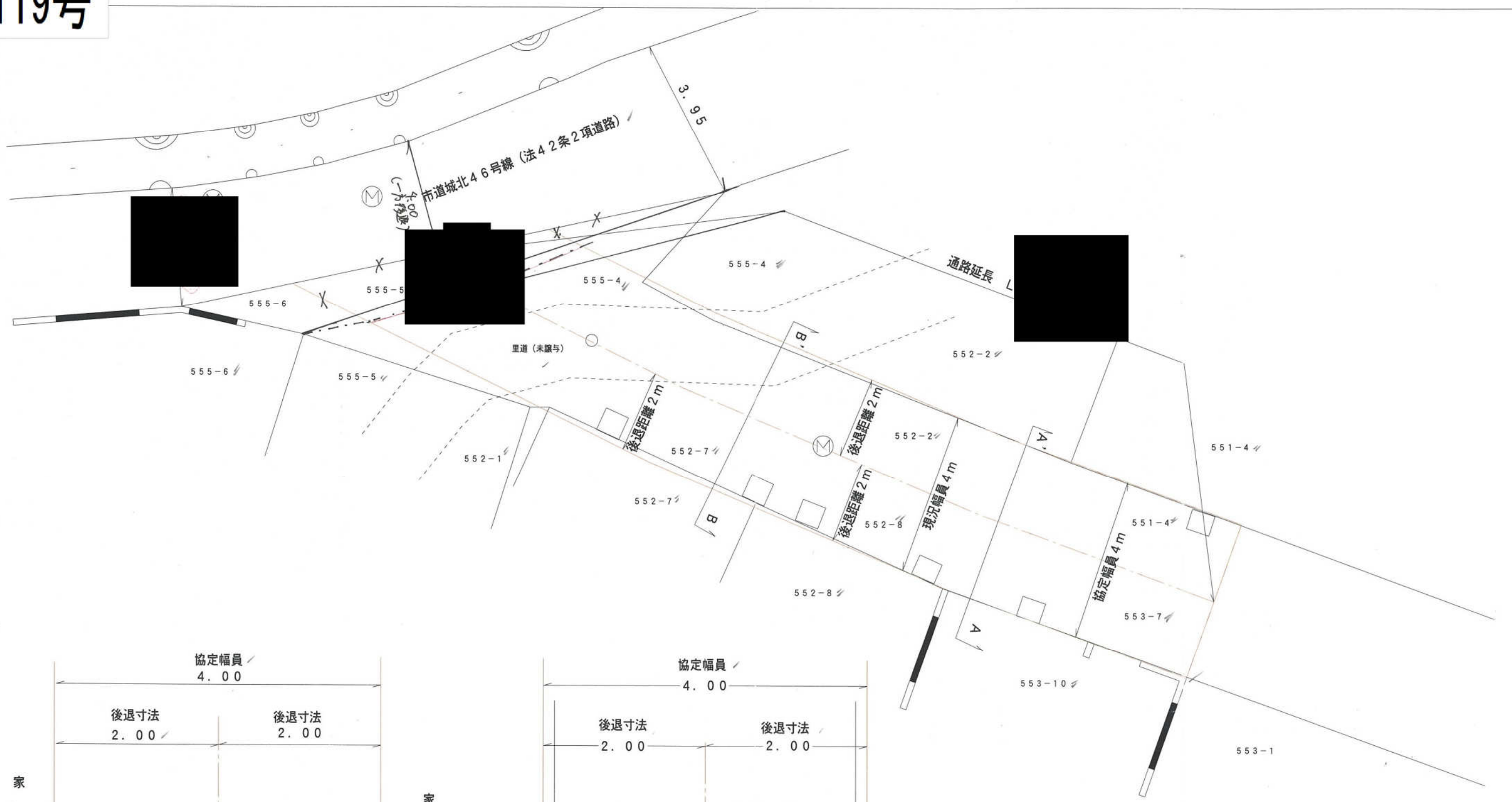
通路平面図 S:1/150

協定範囲

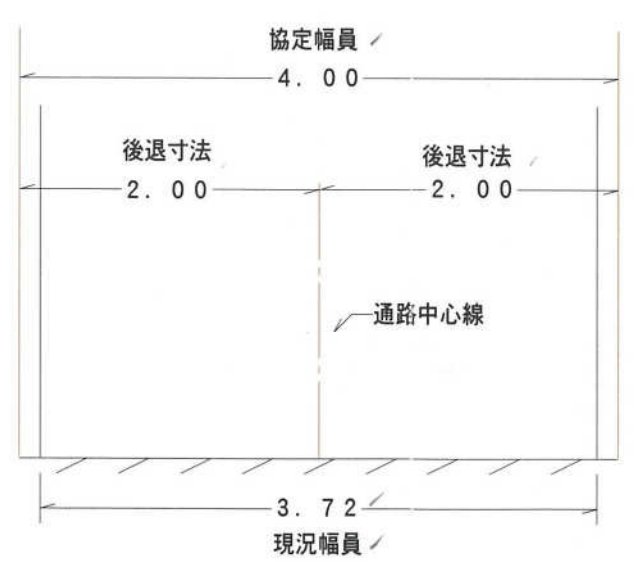
市道境界線



断面図 S:1/150



A-A' 断面

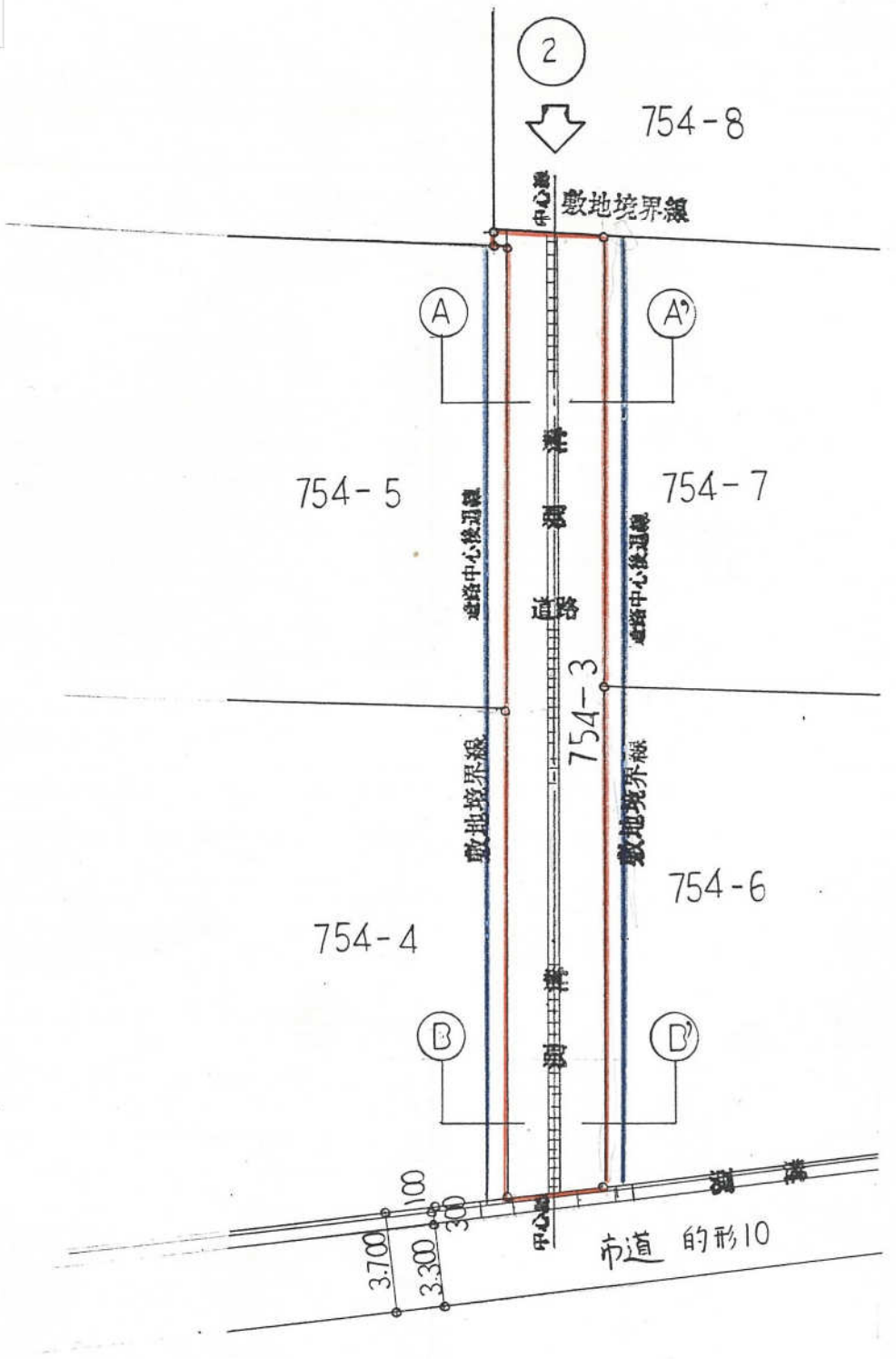


B-B' 断面

家

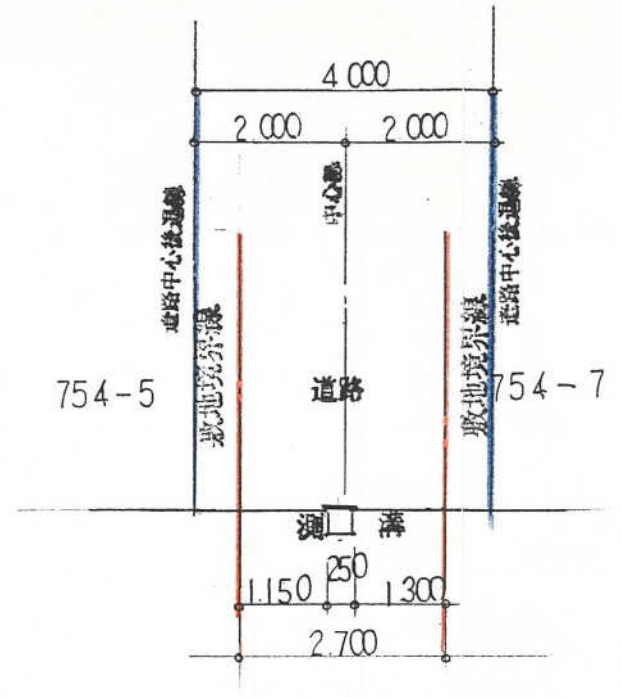
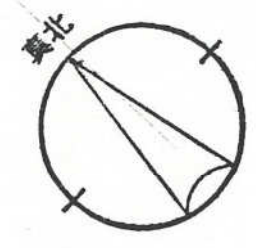
家



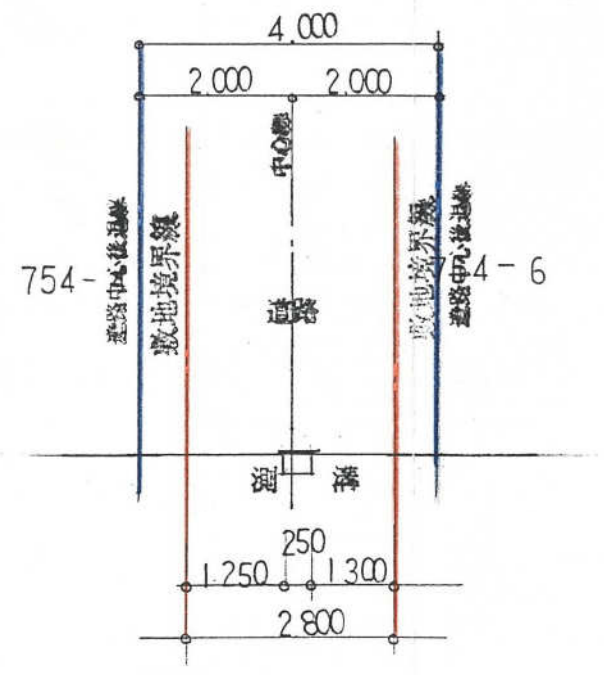


現況 平面圖 1:200

※ 写真撮影位置



A-A' 断面圖 1:100

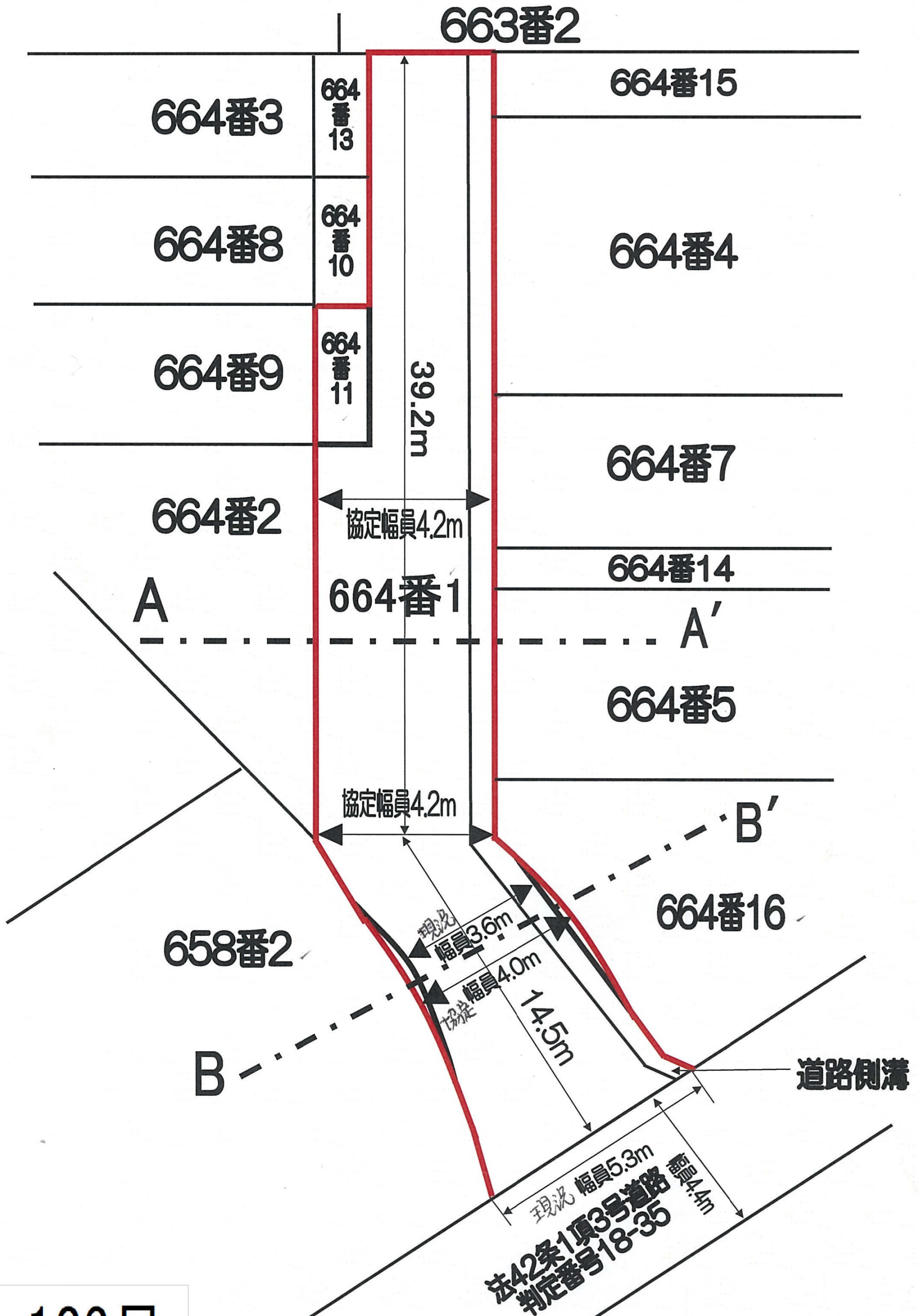


B-B' 断面圖 1:100



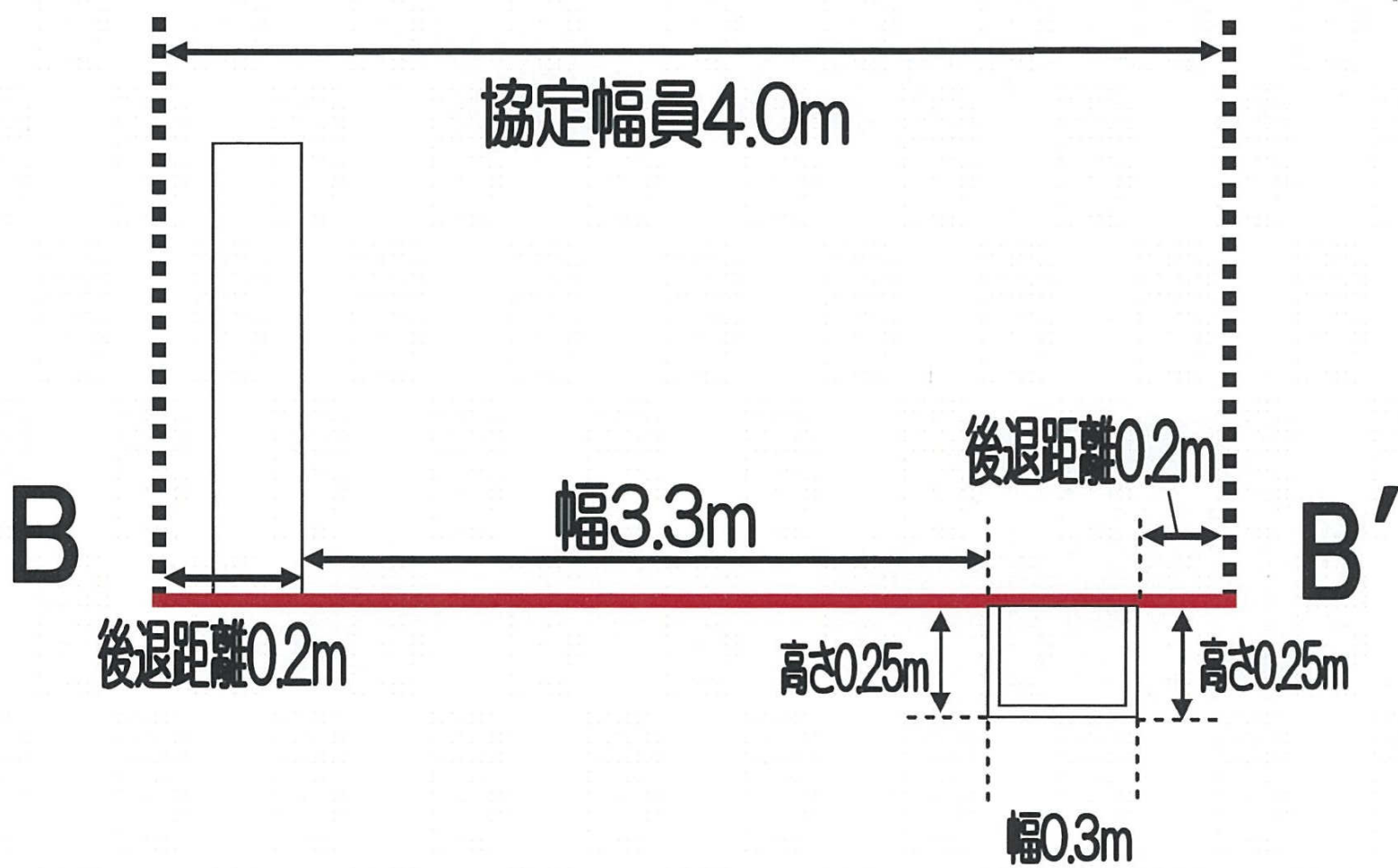
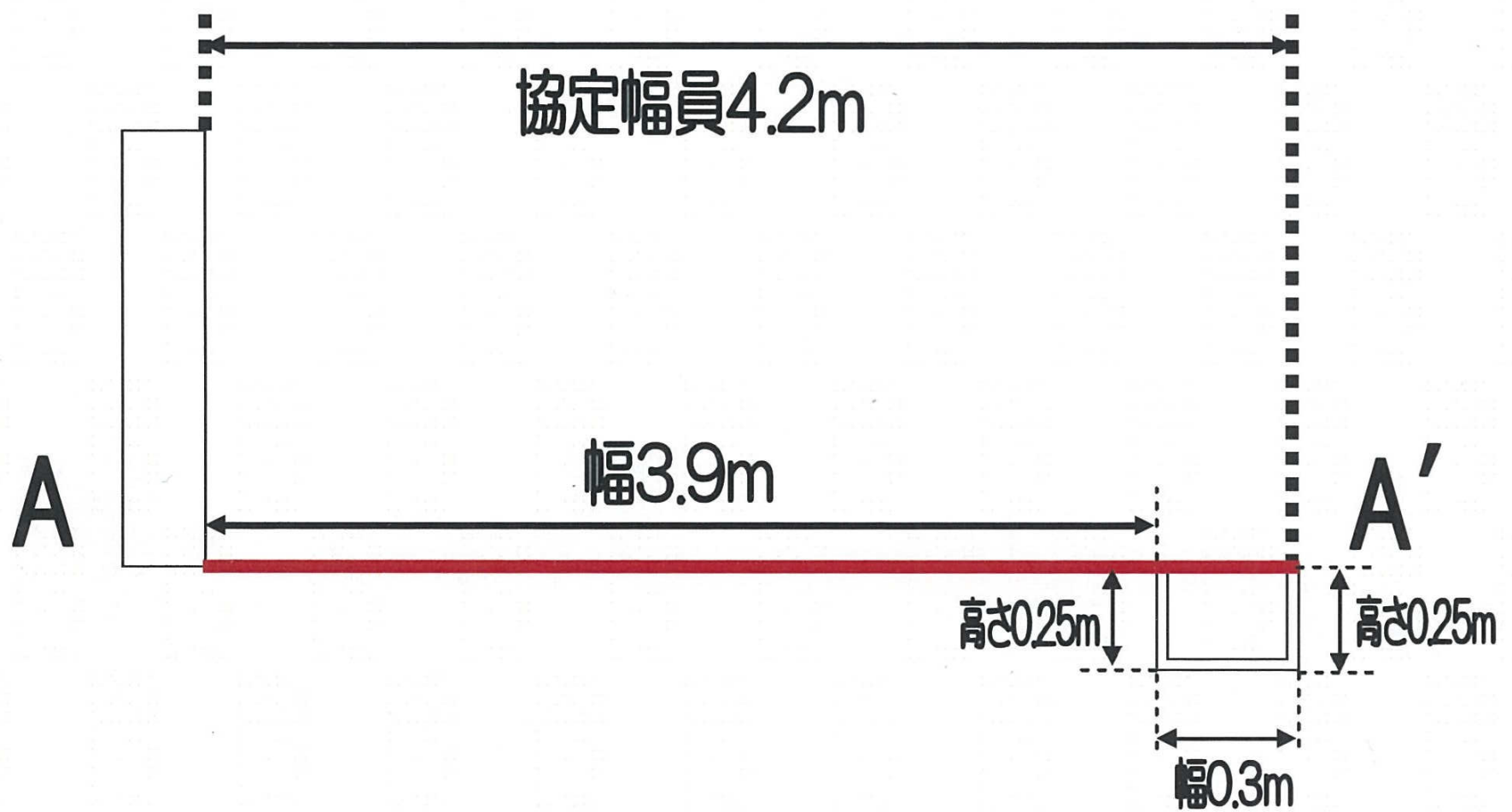
通路平面図

赤字枠内が法43条ただし書きに
なりうる空地 (判定番号13-122)



H13-122号

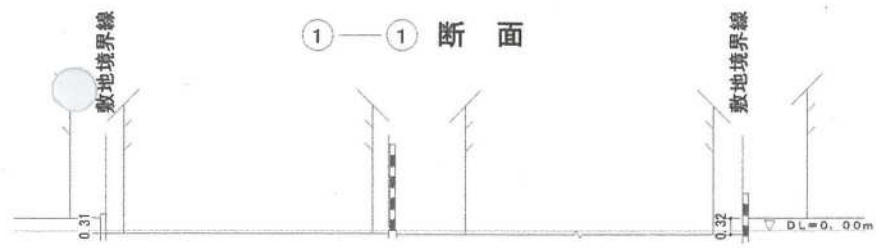
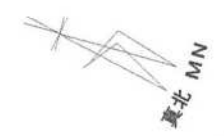
通路断面図



H13-122号


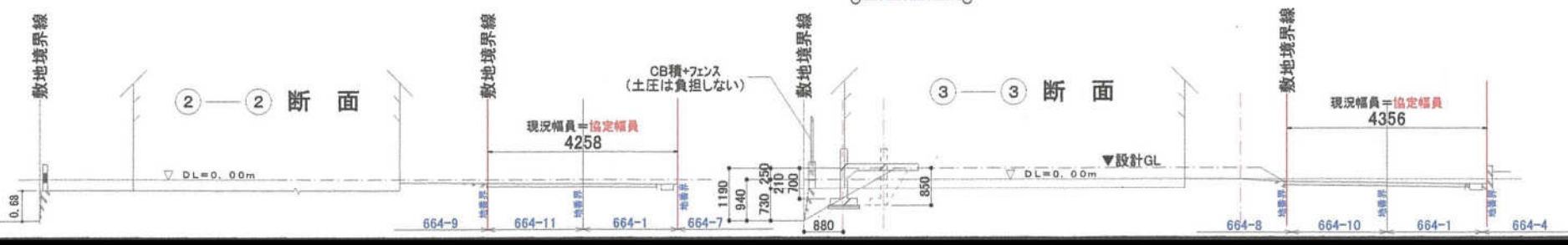
西側の既設コンクリート擁壁
は目視により安全性を確認した

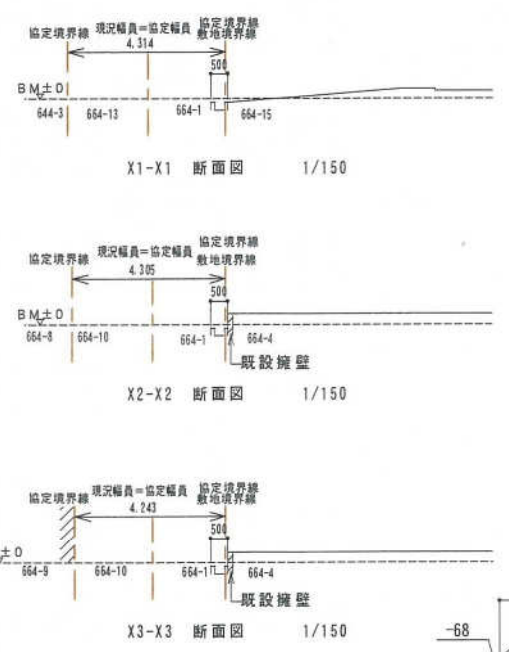
総合計面積 217.86 m²



配通路置平面図

- 凡例
- 通路協定範囲 (Red outline)
 - 敷地境界線 (Dashed line)
 - 平成24年3月9日協定範囲 (Green outline)
 - 今回協定範囲 (Pink outline)



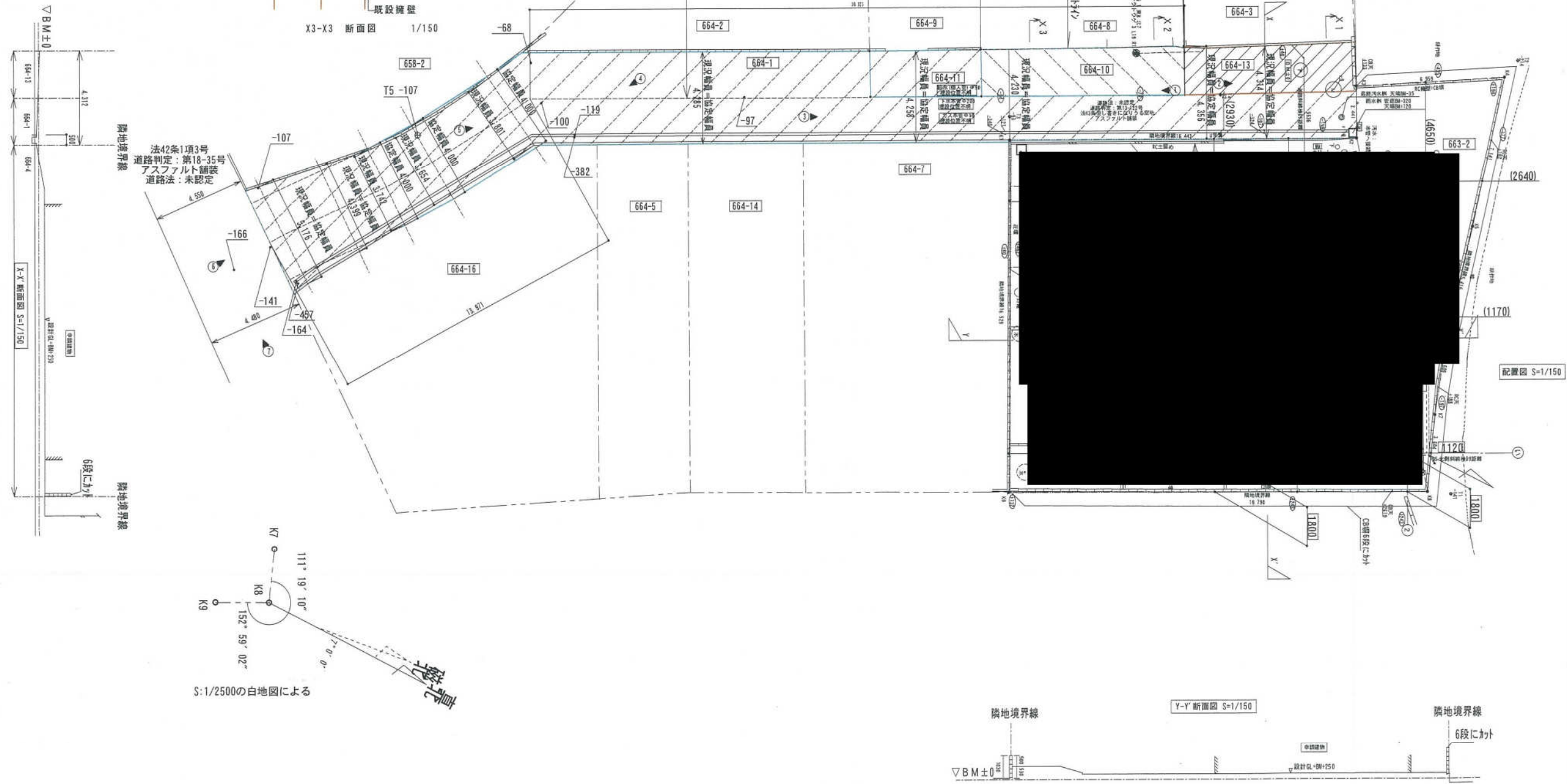


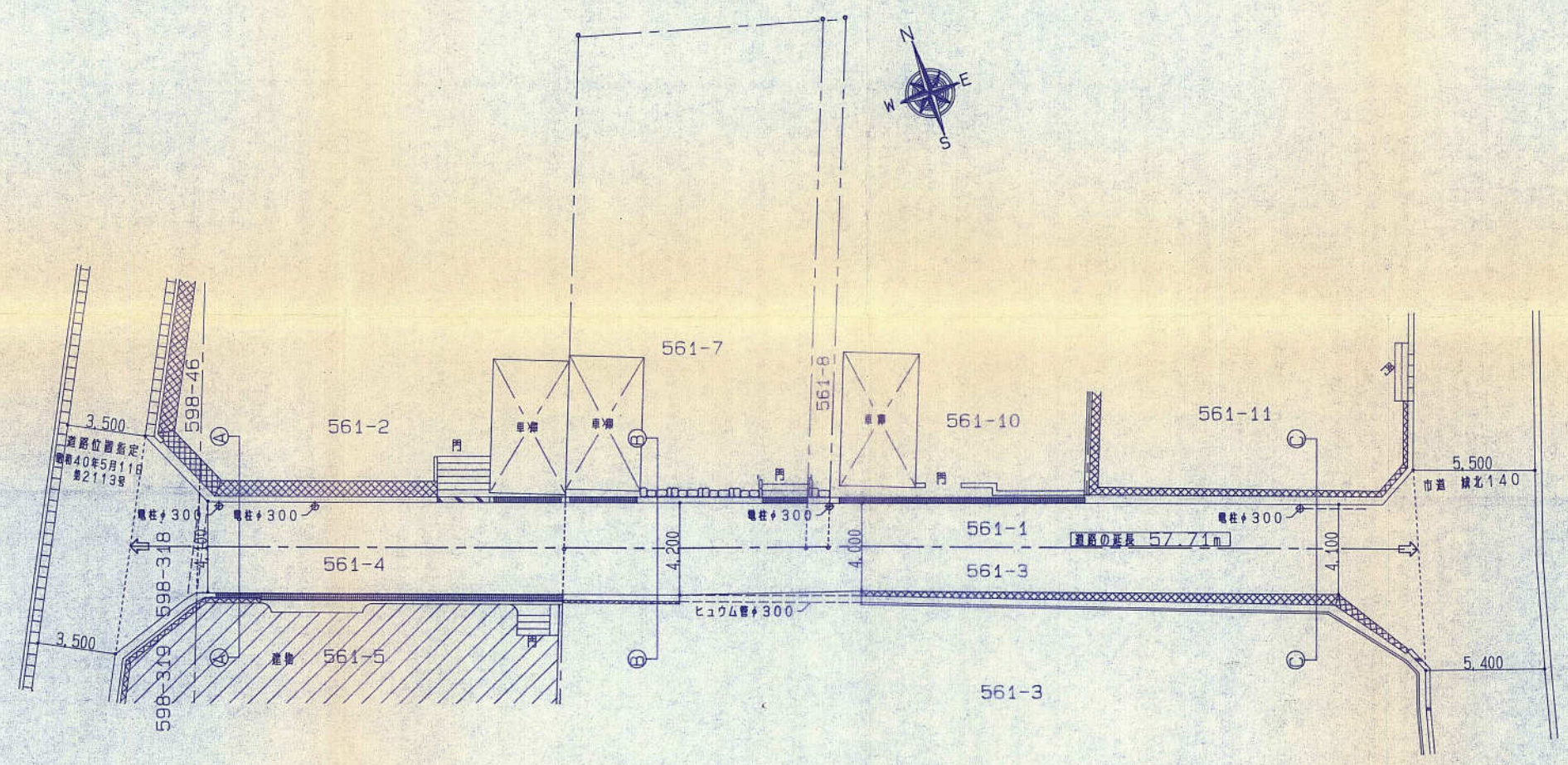
建築協定完了済
平成24年3月22日

建築協定完了済
平成26年5月3日


新規建築協定

道路法：未認定
 道路判定：第13-122号
 法43条但し書きになりうる空地
 アスファルト舗装

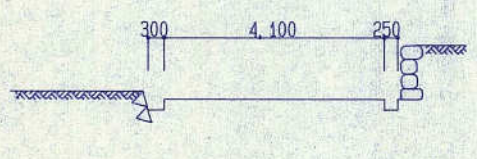





現況平面図 S=1/200



A-A 断面図 S=1/100



B-B 断面図 S=1/100



C-C 断面図 S=1/100